



City of Tucker 2018 Pavement Management
Analysis Report

July 11th, 2018

Prepared for:

City of Tucker, GA

Prepared by:

Stantec Consulting Services Inc.
1000 Young Street, Suite 470 Tonawanda
NY 14150

Sign-off Sheet

This document entitled City of Tucker Creek 2018 Pavement Management Analysis Report was prepared by Stantec Consulting Services Inc. ("Stantec") for the account of City of Tucker (the "Client"). Any reliance on this document by any third party is strictly prohibited. The material in it reflects Stantec's professional judgment in light of the scope, schedule and other limitations stated in the document and in the contract between Stantec and the Client. The opinions in the document are based on conditions and information existing at the time the document was published and do not take into account any subsequent changes. In preparing the document, Stantec did not verify information supplied to it by others. Any use which a third party makes of this document is the responsibility of such third party. Such third party agrees that Stantec shall not be responsible for costs or damages of any kind, if any, suffered by it or any other third party as a result of decisions made or actions taken based on this document.

Prepared by  _____

(signature)

Fred Stephenson, B.Sc.
Reviewed by  _____

(signature)

Bill Walker P.Eng. (Ontario)

TABLE OF CONTENTS

TABLE OF CONTENTS	I
EXECUTIVE SUMMARY	I
1.0 PROJECT OVERVIEW	1.1
2.0 TECHNICAL APPROACH	2.1
2.1 PAVEMENT DATA COLLECTION.....	2.1
2.1.1 Roughness and Rutting.....	2.1
2.1.2 Laser Road Imaging System (LRIS).....	2.2
2.1.3 Distress Rating Protocols	2.2
3.0 ANALYSIS	3.1
3.1 ROUGHNESS – RIDE COMFORT INDEX (RCI) ANALYSIS.....	3.1
3.2 PAVEMENT CONDITION INDEX (PCI) ANALYSIS.....	3.2
3.3 PERFORMANCE PREDICTION MODELING	3.5
3.4 DECISION TREES	3.7
3.5 MAINTENANCE AND REHABILITATION (M&R) TREATMENTS.....	3.8
3.6 NEED YEAR.....	3.9
3.7 PRIORITY PROGRAMMING ANALYSIS.....	3.9
3.7.1 Cost Effectiveness Analysis	3.9
3.7.2 Priority Programming	3.10
4.0 ANALYSIS RESULTS	4.1
4.1 PRESENT STATUS ANALYSIS	4.1
4.1.1 Ride Comfort Index (RCI) Analysis.....	4.1
4.1.2 Pavement Condition Index (PCI) Analysis	4.1
4.2 NEEDS ANALYSIS.....	4.5
4.3 BUDGET IMPACTS ON OVERALL CONDITION	4.7
4.3.1 Budget Impact on Network PCI	4.7
5.0 SUMMARY OF RESULTS	5.1
6.0 CONCLUSIONS	6.1

LIST OF TABLES

Table E.1: PCI Condition Category	ii
Table E.2: Budget Scenarios.....	iii
Table 2.1: ASTM D6433 Distress Types	2.3
Table 3.1: Rehabilitation Alternatives	3.8
Table 3.2: Minimum Acceptable PCI	3.9
Table 4.1: PCI Distribution for the City of Tucker*	4.1
Table 4.2: PCI Distribution for the City of Tucker by Functional Class*	4.2

CITY OF TUCKER 2018 PAVEMENT MANAGEMENT ANALYSIS REPORT

Table of Contents
May 11, 2018

Table 4.3: Treatment Needs (Ten Years).....	4.5
Table 4.4: “\$3.0 Million Annual” Budget Scenario.....	4.7
Table 4.5: “\$4.0 Million Annual” Budget Scenario.....	4.8
Table 4.6: “\$5.0 Million Annual” Budget Scenario.....	4.8
Table 4.7: “\$1.2Million Worst Singles and \$3.8Million Worst Majors (FY18/19)”.....	4.9
Table 4.8: “\$1.2Million Worst Singles and \$3.8Million Worst Majors (FY 18/19), \$4.0Million Annually (FY 20-28)” Budget Scenario.....	4.10
Table 4.9: “Do Nothing” and “Network Needs” Budget Scenarios.....	4.10

LIST OF FIGURES

Figure 1.1 City of Tucker Inspected Road Section Map.....	1.2
Figure 1.2: Trigger Points for M&R Activities, and their Relative Costs	1.4
Figure 3.1: IRI vs. RCI Model.....	3.1
Figure 3.2: Excellent PCI	3.2
Figure 3.3: Good PCI	3.3
Figure 3.4: Fair PCI.....	3.3
Figure 3.5: Poor PCI	3.4
Figure 3.6: Very Poor PCI	3.4
Figure 3.7: Serious PCI.....	3.5
Figure 3.8: Performance Curves (Flexible Pavements).....	3.6
Figure 3.9: Tucker Decision Tree for Collector Road Class – Flexible Pavement Type	3.7
Figure 3.10: Cost Benefit Concept	3.10
Figure 4.1: RCI Distribution for Tucker Streets.....	4.3
Figure 4.2: PCI Distribution for Tucker Streets	4.4
Figure 4.3: Minimum Acceptable Need Year	4.6
Figure 4.4: Various Budget Scenario Impacts on Network Condition (PCI)	4.11

LIST OF APPENDICES

APPENDIX A	PAVEMENT CONDITION MAP	A.1
APPENDIX B	DECISION TREES	B.1
APPENDIX C	MAP OF FY 18/19 TO FY 23 PROGRAM	C.1
APPENDIX D	SUPER SECTIONS LISTING.....	D.1

EXECUTIVE SUMMARY

In 2018, the City of Tucker, GA commissioned Stantec Consulting Services Inc. (Stantec) to provide pavement management services that would provide an objective approach to the development of the City's street rehabilitation process. In this regard, a pavement condition assessment was undertaken on the City's road network and a pavement management system analysis was performed to identify rehabilitation needs and funding impacts on upcoming pavement rehabilitation cycles.

In January 2018, a pavement condition assessment was done on all City maintained streets. To capture the pavement condition data, Stantec utilized its Road Tester 3000 (RT3000) vehicle. This equipment is a fully mobile solution specifically developed to accurately and efficiently collect pavement condition data. Integrated with lasers, inertial GPS, and high-definition digital imagery, the RT3000 simultaneously collected pavement profile, rutting, surface distress, roadway geometrics, pavement and right-of-way (ROW) imagery on the City streets without impacting local traffic.

Pavement condition was determined using industry standards of measuring roughness and rating various types of defects found on the City's roads during the inspections.

Each defect was measured on the basis of two components:

- **Severity** is defined as *'How bad is the defect?'* in terms of the width or degree of wear associated with the condition. An example of a severity measurement includes the width of a crack. **Extent** or *'How much is there?'* relates to the quantity of the road that the defect impacts. Examples of measures used for extent would include the number or length of linear cracking, the number of potholes observed, or the pavement area affected by alligator cracking.

Each distress was measured and tagged with a linear reference and corresponding GPS coordinates. The distress data was collected continuously, processed and aggregated to compute a **Pavement Condition Index (PCI)** for each pavement section on a 0 to 100 score.



CITY OF TUCKER 2018 PAVEMENT MANAGEMENT ANALYSIS REPORT

Executive Summary
May 11, 2018

The pavement condition of a road can be categorized into the following PCI ranges shown in the following table.

Table E.1: PCI Condition Category

PCI Range	Condition Category
86 - 100	Excellent
71 - 85	Good
56 - 70	Fair
41 - 55	Poor
26 - 40	Very Poor
0 - 25	Serious

The average Pavement Condition Index (PCI) for City maintained streets in 2018 was PCI=49.3 This indicates that the City's road network is providing a "POOR" level of service to the users of the roads.

Stantec's pavement management system (RoadMatrix) was used to complete the following:

- Establish the current street network condition (Present Status),
- Select appropriate pavement rehabilitation treatments (Needs Analysis), and
- Prioritize potential work that is required, using cost-benefit and cost effectiveness principles, for various funding levels and level of service targets (Priority Programming).

Using the RoadMatrix pavement management system, appropriate maintenance and rehabilitation (M&R) treatment needs and costs can be determined based on current and projected conditions over time. As well, the pavement management system will determine the most cost-effective timing to perform the required M&R over a ten-year period.

The "Needs" analysis of the road network indicates that approximately 78.9 % of the road network requires some form of rehabilitation work in 2018. Over a ten-year analysis period, approximately \$36.6 Million in pavement rehabilitation is anticipated.

Various "What-if" budget scenarios were run to determine which roads have the greater priority to be funded, and the potential impact that funding levels will have on the overall condition of the road network over time. In this regard, a "Priority Programming" analysis for a ten-year period, beginning in 2018, was conducted for six budget scenarios, which are summarized in the following table.

CITY OF TUCKER 2018 PAVEMENT MANAGEMENT ANALYSIS REPORT

Executive Summary
 May 11, 2018

Table E.2: Budget Scenarios

Budget	Total Cost (10 Years)	PCI Network Average		Network Deficiency (%)	
		2018	2027	2018	2027
\$3.0 million per year	\$ 29.9 M	53	52	73	54
\$4.0 million per year	\$ 39.8 M	55	69	71	34
\$5.0 million per year	\$49.8 M	56	90	69	7
\$1.2Million Worst Singles and \$3.8Million Worst Majors (FY18/19), \$4.0Million Annually (FY20-28)	\$40.8M	56	68	67	35
Do Nothing	\$ 0 M	49	16	79	95
Network Needs	\$36.6 M	94	90	0	0

For the City of Tucker, it was estimated that approximately \$ 30.7 Million worth of practical rehabilitation treatments are required on the City streets in 2018, and a total of \$36.6 Million over a ten-year timeframe. A funding level of \$3.0 Million annually would result in the network average PCI holding steady in the PCI=52 to PCI=55 range over the next ten years. Conversely, funding the network at \$5.0 Million annually would result in the network average PCI increasing from PCI=56 in 2018 to PCI=90 by 2027.

It is recommended that pavement condition assessments be conducted every three years. This will allow the City to track the condition and deterioration of its streets over time using current data. Knowing both the current and trending conditions of the streets provides a true indication about the effectiveness of the City's street maintenance and rehabilitation programs.

Coupled with the condition data, a pavement management system analysis will provide for an objective prioritization of work and determine the impacts of annual street maintenance and rehabilitation programs under current or proposed funding levels. This will enable the City to exercise effective judgment on funding requirements to meet target network condition levels going forward.

1.0 PROJECT OVERVIEW

Municipalities are stewards of their community's infrastructure. Well-managed infrastructure fosters prosperity, growth, and quality of life for a community's residents, businesses, and visitors.

Most US municipalities are struggling to maintain existing infrastructure under current levy and tax levels. They continue to deal with downloaded responsibilities and, at the same time, face growing needs to maintain and renew aged and decaying infrastructure.

As a result, the subject of asset management has been gaining increasing public awareness. An emphasis is now being placed on not only knowing the true cost of providing services to your customers today, but also understanding what will be required to maintain the services in perpetuity (or as long as they are required), through the use of life cycle costing. In other words, we are moving towards a practice of Sustainable Asset Management.

The following questions are key components to any asset management strategy:

1. What do you have and where is it?
2. What is it worth?
3. What is its condition?
4. What needs to be done?
5. When do you need to do it?
6. How much will it cost?
7. How do you ensure long-term affordability?

By means of implementing a pavement management system and state-of-the-art pavement data collection technology, the goal of Stantec on this assignment was to address these seven questions with respect to the City of Tucker's road network.

1. **What do you have and where is it?**

The City currently maintains approximately 165 centerline miles (360 lane-miles) of roadways. The following map illustrates the streets currently maintained by the City.

2. **What is it worth?**

The valuation of the roads can be expressed by their Net Book Value and Replacement Value. Typically for roads, the Replacement Value is determined using reconstruction costs.

Using an average reconstruction cost of \$50/square yard the replacement value of City streets is approximately \$120 Million.

CITY OF TUCKER 2018 PAVEMENT MANAGEMENT ANALYSIS REPORT

Project Overview
May 11, 2018

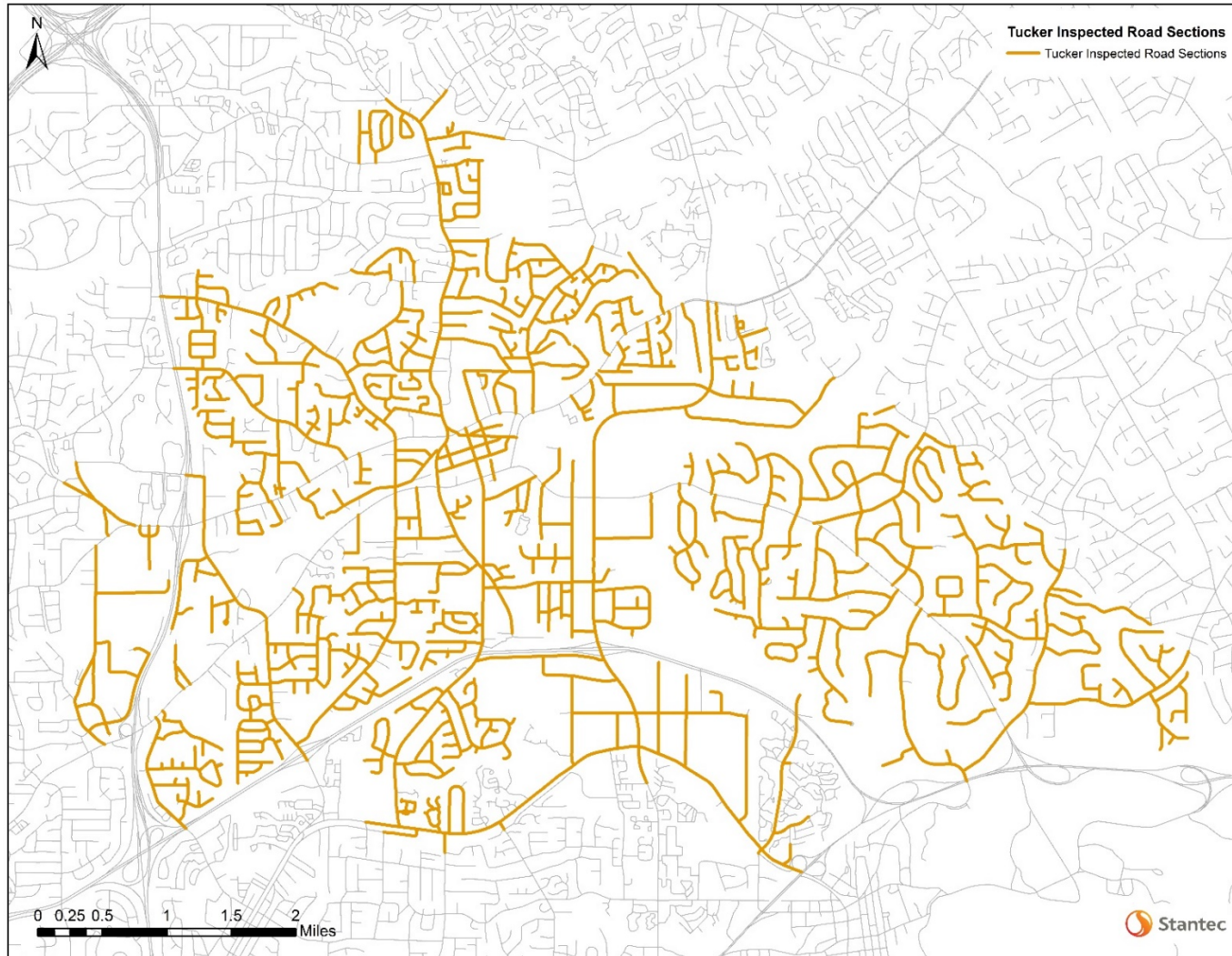


Figure 1.1 City of Tucker Inspected Road Section Map

CITY OF TUCKER 2018 PAVEMENT MANAGEMENT ANALYSIS REPORT

Project Overview

May 11, 2018

3. What is its condition?

One key goal of the City was to have the data collection done in such a manner that pavement smoothness and distress is evaluated in a non-subjective manner. Stantec accomplished this by utilizing the RT3000 pavement data collection system. This mobile system incorporates data collection technologies including laser profilers, high definition linescan pavement imagery, Right-of-Way (ROW) imagery and GPS systems.

Ride quality and various pavement distresses were captured and evaluated. A Pavement Condition Index (PCI) was assigned to each block-to-block road segment in the network based on the measured surface distresses and roughness measurements. The average PCI for the City of Tucker road network in 2018 was found to be PCI=49.3.

Knowing and tracking the current Performance Level allows the City to assess if the road network is deteriorating over time under current funding constraints and/or practices.

4. What needs to be done?

A fundamental pavement management philosophy is to “apply the right treatment to the right road at the right time”.

A well-implemented pavement management system allows the City to realize the benefits of lower-cost treatments such as preventive maintenance and rehabilitation activities, by targeting interventions within the network before more costly replacement and reconstruction alternatives become necessary.

The pavement management software analysis provides the City with the ability to set service level targets and determine the most cost-beneficial pavement maintenance and rehabilitation (M&R) strategies to be applied, at the most optimal time.

The system uses the results of the pavement condition survey, coupled with predictive pavement deterioration curves and decision tree models, to determine appropriate M&R treatments for each pavement management segment in the City's road network.

5. When do you need to do it?

The RoadMatrix pavement management system uses a cost-benefit approach to identify and prioritize when M&R treatments should be applied to the various road segments throughout the City.

Typically, this will result in selecting road segments that are earlier on in their deterioration trend and thus attempting to address more roads in “FAIR” to “GOOD” condition. This approach differs significantly from prioritizing roads that are in the “POOR” or “SERIOUS” condition, often referred to as a “worst-first” approach.

By prioritizing roads in the “FAIR” to “GOOD” PCI range, viable treatment options are much less expensive than heavy rehabilitation or reconstruction options for roads that have deteriorated significantly, as illustrated in the Figure 1.2 below.

Project Overview
 May 11, 2018

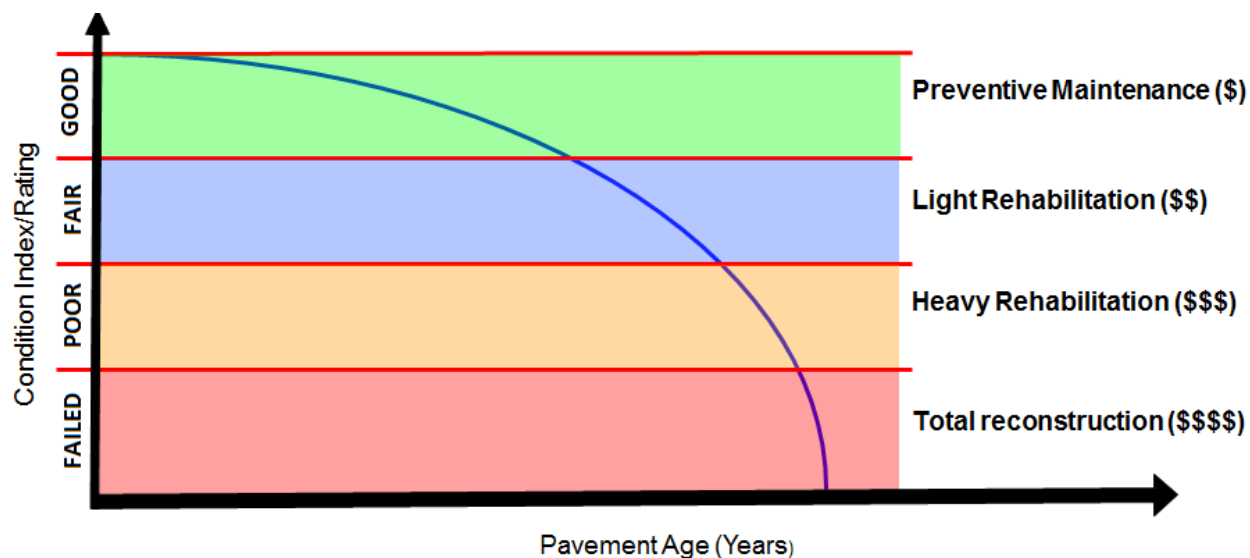


Figure 1.2: Trigger Points for M&R Activities, and their Relative Costs

6. How much will it cost?

Using the pavement management system to analyze various budget scenarios against the maintenance and rehabilitation needs of the road network, a determination can be made as to whether current or anticipated funding is sufficient to maintain the City’s roads at an acceptable level of service. The analysis shows that approximately \$30.7 Million of rehabilitation is required in 2018, with an additional \$5.9 Million required to address the needs of the City’s road network over a ten-year time frame.

7. How do you ensure long-term affordability?

A pavement management system provides important information to those staff, managers and City leaders who are ultimately responsible for maintaining or improving the level of service of these assets for the citizens of Tucker. The system will allow the City to continue to monitor the condition of the roads and objectively identifies appropriate treatments at the appropriate time. As a result, the City will be able to better quantify the funding needs of the street network and budget accordingly.

2.0 TECHNICAL APPROACH

A key component of an effective pavement management system is to regularly assess the condition of the road network. These evaluations can be used to assess the performance of the network over time. A pavement management program, which includes regular commitment to data collection, will enable City staff to achieve the following:

- Estimate the current and future condition of the pavement network and determine the rehabilitation requirements over the next ten years;
- Identify feasible alternatives for network segments and, based on this information, assemble cost-effective ten-year rehabilitation programs under various funding scenarios;
- Estimate the impact that the programs and funding will have on the condition of the road network.

2.1 PAVEMENT DATA COLLECTION

The “fuel” for any pavement management engine is the condition data. Pavement distress, ride quality, and structural testing provide the important sets of data that are used in determining the costs to maintain the road network. In addition, keeping this data up to date on an ongoing basis is the only true way of measuring how well a road network is performing over time.

To capture the pavement condition data on the City streets, Stantec utilized its Road Tester 3000 (RT3000) vehicle. This equipment is a fully mobile solution specifically developed to accurately and efficiently collect pavement condition data. Integrated with lasers, inertial GPS, and high-definition digital imagery, the RT3000 simultaneously collected pavement profile, rutting, surface distress, roadway geometrics, pavement and right-of-way (ROW) imagery on the City streets without impacting local traffic.



2.1.1 Roughness and Rutting

The RT3000 incorporates an ASTM E950 certified Class I profiler that is configured to capture longitudinal profile measurements and International Roughness Index (IRI) determinations in both wheel paths. The collection of longitudinal profile/roughness data is fully automated.

CITY OF TUCKER 2018 PAVEMENT MANAGEMENT ANALYSIS REPORT

Technical Approach
May 11, 2018

The specialized profile measurement system, mounted on the front bumper of the RT3000 survey vehicle, employs two sensing devices:

1. **Laser height sensors** that measure the distance between the vehicle and the pavement surface, while the vehicle is traveling at posted speed or less.
2. **Accelerometers** that measure the vertical acceleration of the vehicle as it bounces in response to the pavement surface profile.



The IRI data was processed at 100ft intervals and expressed in terms of a **Ride Comfort Index (RCI)**, whereby the IRI data is correlated against people's perception of ride quality on a 0 to 100 score.

The RT3000 also measured transverse profile and rut depths, using high precision, laser-based, height-measuring sensors.

2.1.2 Laser Road Imaging System (LRIS)

Stantec's equipment also collects all physical pavement surface defects, utilizing the RT3000's downward imaging technology. The data is collected in accordance with ASTM D6433 "Standard Practice for Roads and Parking Lots Pavement Conditions Index Surveys".

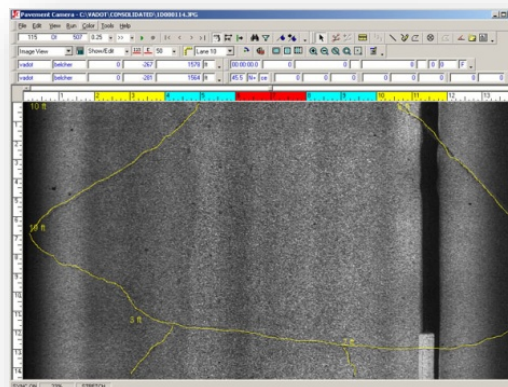
Stantec's LRIS system is composed of two high-resolution linescan cameras and narrow spectrum (non-visible) infrared laser illuminators that are configured to capture pavement imagery up to 13 feet in width, providing 1mm resolution, at posted traffic speeds.

The laser illumination of the pavement surface results in the removal of shadows, sun glare, and the effects of pavement texture, thus providing superior resolution of the pavement surface. This technology enables the detection of cracking distresses as low as 1mm in width.

The resulting pavement images are synchronized with corresponding right-of-way images, to provide a full set of digital imageries for accurately assessing the condition of the City's roads.

2.1.3 Distress Rating Protocols

The collected pavement imagery is subsequently post-processed through Stantec's Imaging Workstation. Pavement condition is generally evaluated based on the type and amount of pavement defects or distresses. For this assignment, the following ASTM distresses shown in Table 2.1: were evaluated:



CITY OF TUCKER 2018 PAVEMENT MANAGEMENT ANALYSIS REPORT

Technical Approach
 May 11, 2018

Table 2.1: ASTM D6433 Distress Types

Flexible Pavements	Rigid Pavements
<ul style="list-style-type: none"> • Alligator Cracking • Bleeding • Block Cracking • Bumps and Sags • Corrugation • Depression • Edge Cracking • Jt. Reflection Cracking • Lane/Shoulder Drop Off • Long and Trans Cracking • Patching • Polished Aggregate • Potholes • Rutting • Shoving • Slippage Cracking • Swell • Weathering/Raveling 	<ul style="list-style-type: none"> • Blow Up/ Buckling • Corner Break • Divided Slab • Durability Crack • Faulting • Joint Seal • Lane/Shoulder Drop Off • Linear Cracking • Patching (Large) • Patching (Small) • Polished Aggregate • Popouts • Pumping • Scaling • Shrinkage Crack • Spalling Corner • Spalling Joint

Each defect or distress was measured on the basis of two components:

- **Severity** is defined as *'How bad is the defect?'* in terms of the width or degree of wear associated with the condition. An example of a severity measurement includes the width of a crack.
- **Extent** or *'How much is there?'* relates to the quantity of the road that the defect impacts. Examples of measures used for extent would include the number or length of linear cracking, the number of potholes observed, or the pavement area affected by alligator cracking.

Each distress was measured and tagged with a linear reference and corresponding GPS coordinates. The distress data was collected continuously, processed and aggregated to compute a **Pavement Condition Index (PCI)** for each pavement section on a 0 to 100 score.

3.0 ANALYSIS

3.1 ROUGHNESS – RIDE COMFORT INDEX (RCI) ANALYSIS

As discussed previously, the RT 3000 unit was used to determine the roughness of the City streets. Roughness is measured in terms of IRI values. The IRI is correlated to an assessment of ride quality, as determined by the ratings of a group of representative users of the pavements. This subjective assessment is termed the **Riding Comfort Index (RCI)**.

The following equation was used to convert IRI measurements to RCI values:

$$RCI = 10 * (26.67 - 3.82 * \ln(IRI))$$

where: IRI = International Roughness Index from the longitudinal profile of the wheel paths to a standard of 30mph and 100ft intervals.

The RCI can vary in value from 0 to 100. A value of “100” is indicative of an extremely smooth pavement and a value of “0” is indicative of an extremely rough pavement.

Figure 3-1 below illustrates the relationship between IRI and RCI.

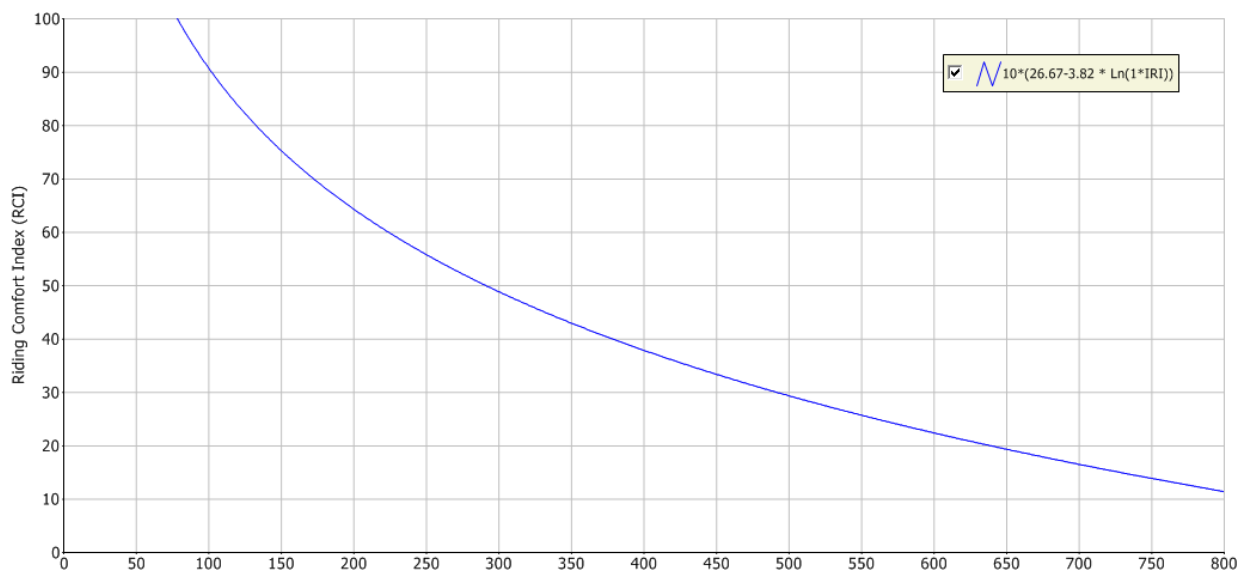


Figure 3.1: IRI vs. RCI Model

Analysis
May 11, 2018

3.2 PAVEMENT CONDITION INDEX (PCI) ANALYSIS

The RT 3000 surface distress survey provided a rating of the severity and extent of each of 19 ASTM distresses for each road segment in the network. A Pavement Condition Index (PCI) score was then computed using the industry standard ASTM PCI model.

The ASTM PCI model uses a Distress Deduct methodology to compute a PCI score based on all the observed distresses. In general, the deduct model involves starting a road segment at PCI=100 assuming no distresses, and then deducting PCI points based on the severity and amount of each distress type observed. The amount of deducts that each observed distress type has on the PCI score is also weighted based on their relative influence on the overall condition and performance of a road.

For example, structural type defects, such as Alligator cracking, will have a greater influence (i.e. more deducts) on the PCI score as these defects indicate that the road is losing the ability to support the current traffic, and there is greater potential for the road to deteriorate rapidly.

The following images captured on various streets in the City of Tucker provide a visual representation of varying levels of the Pavement Condition Index.

PCI=86-100 (Excellent): E Ponce De Leon Ave



Figure 3.2: Excellent PCI

- No distresses; Good ride quality

CITY OF TUCKER 2018 PAVEMENT MANAGEMENT ANALYSIS REPORT

Analysis
May 11, 2018

PCI=71-85 (Good): Henderson Rd



Figure 3.3: Good PCI

- Slight linear cracks; Good ride quality

PCI=56-70 (Fair): 1st Ave



Figure 3.4: Fair PCI

- Slight alligator, block and linear cracking; Fair ride quality

CITY OF TUCKER 2018 PAVEMENT MANAGEMENT ANALYSIS REPORT

Analysis
May 11, 2018

PCI=41-55 (Poor): Silver Hill Road



Figure 3.5: Poor PCI

- Moderate alligator and linear cracking; Fair ride quality

PCI=26-40 (Very Poor): Hanfred Lane



Figure 3.6: Very Poor PCI

- Extensive slight and moderate alligator, linear and edge cracking throughout; Fair to poor ride quality

CITY OF TUCKER 2018 PAVEMENT MANAGEMENT ANALYSIS REPORT

Analysis
May 11, 2018

PCI=0-25 (Serious): Auger Drive



Figure 3.7: Serious PCI

- Extensive alligator and linear cracking, Severe pothole; Poor ride quality

3.3 PERFORMANCE PREDICTION MODELING

The PCI values of pavements typically decrease over time. In order to estimate the future condition and rehabilitation requirements of a pavement network, it is necessary to model the deterioration of PCI. The rate of decrease of PCI depends on many factors, but it can be demonstrated that the principal factors affecting deterioration of pavements are the traffic loading conditions, the properties and thickness of the pavement structure layers, and the subgrade strength.

As a result, the factors used to model pavement performance in RoadMatrix are: equivalent granular thickness (3 levels); subgrade strength (2 levels), and traffic volume (3 levels). This results in 18 possible classes of pavements, and each of the 18 pavement classes is assigned a performance curve as shown in Figure 3.8.

For this assignment, most pavements were assigned to Pavement Curve Class 8, which is modeling pavement performance based on a typical pavement of Medium thickness, Strong subgrade, and Medium traffic levels. Future pavement data collection activities will allow for the tracking of PCI over time. This will assist in the development of pavement performance prediction models specific for the City of Tucker.

CITY OF TUCKER 2018 PAVEMENT MANAGEMENT ANALYSIS REPORT

Analysis
May 11, 2018

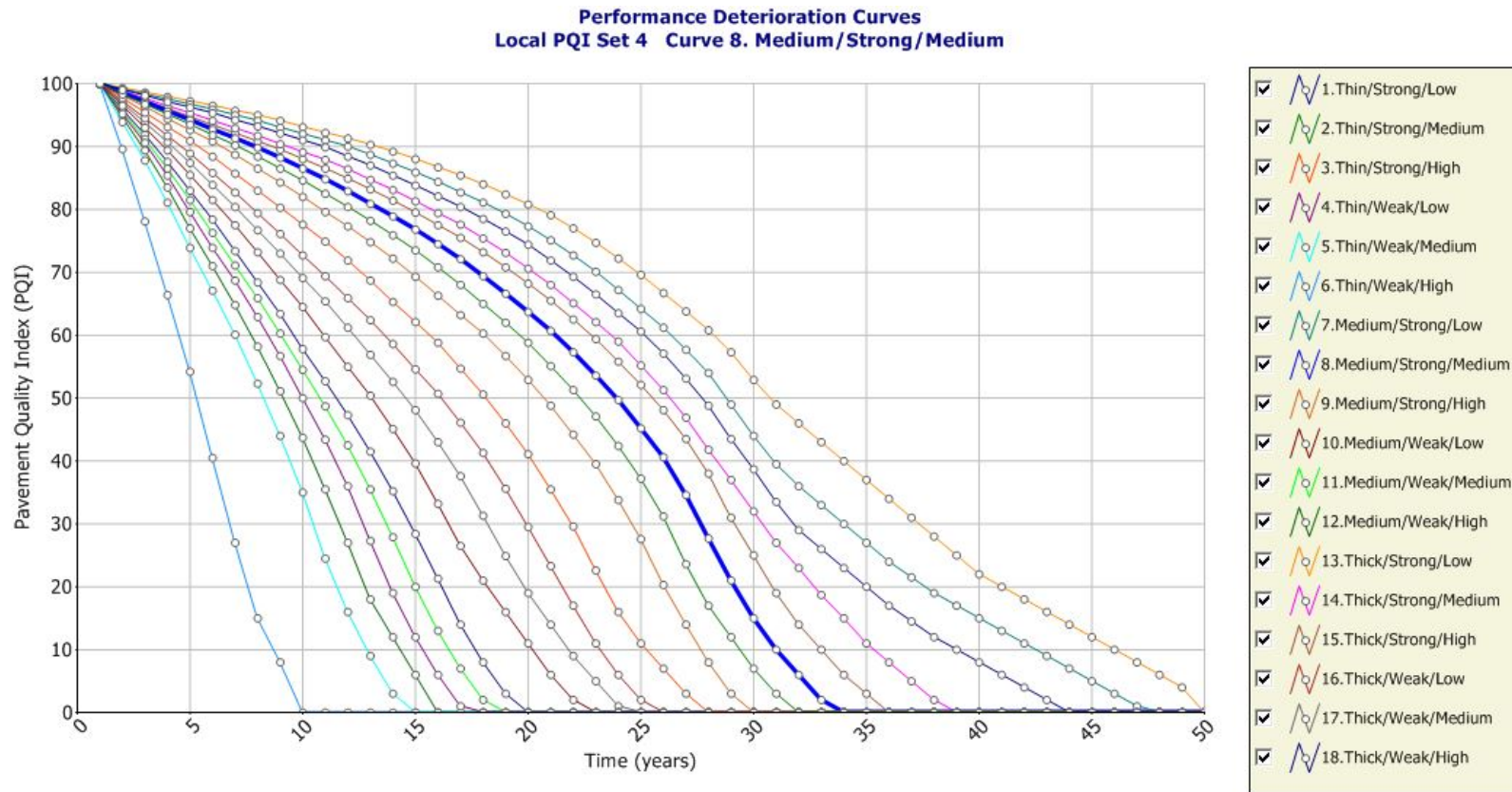


Figure 3.8: Performance Curves (Flexible Pavements)

Analysis
 May 11, 2018

3.4 DECISION TREES

“Decision Trees” are a means of objectively selecting appropriate maintenance and rehabilitation alternatives to be performed on any given road segment. Decision trees are used to identify the minimum acceptable PCI for a road segment so that an analysis can be done to show how much of the network is below an acceptable level of service today as well as to predict when the rest of the network will fall below this threshold in the future.

However, the main function of decision trees is to select the most appropriate type of treatment given the condition of a road, and other factors or attributes that may influence the type of effective treatment required. The following decision tree (Figure 3.9) is an example of a decision tree that was developed for the City of Tucker Collector road class with flexible pavement type. All decision trees are illustrated in Appendix B.

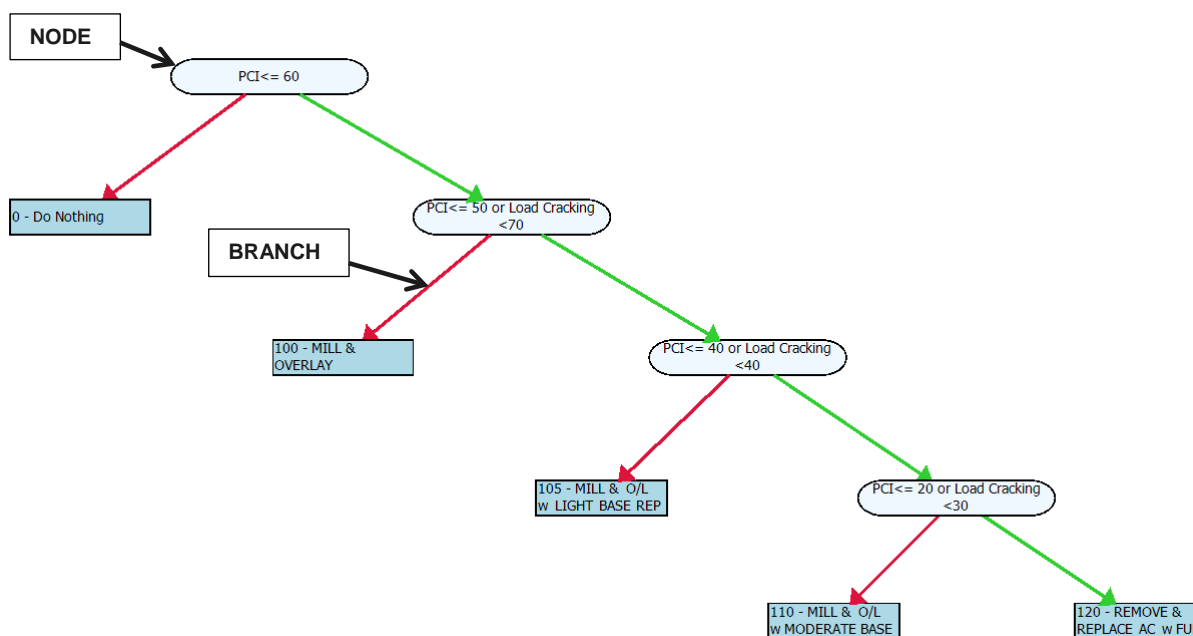


Figure 3.9: Tucker Decision Tree for Collector Road Class – Flexible Pavement Type

The decision tree process involves analyzing every road segment by assessing the criteria defined in the NODES of the trees and following the appropriate BRANCH until a specific treatment is selected.

As can be seen in the decision tree above, pavement condition criteria were initially established by looking at PCI<=60 in the top NODE of the tree. If this NODE criteria was met for a pavement section, the process would follow to the next NODE criteria along the right (GREEN) BRANCH.

If the decision criteria displayed in the NODE was not met, then the process would follow to the left (RED) BRANCH. This process would continue until all criteria was analyzed and resulted in a specific treatment selection at the bottom of the tree for each road segment in the network.

CITY OF TUCKER 2018 PAVEMENT MANAGEMENT ANALYSIS REPORT

Analysis
May 11, 2018

3.5 MAINTENANCE AND REHABILITATION (M&R) TREATMENTS

In consultation with City staff, the following maintenance and rehabilitation (M&R) treatment options shown in Table 3.1 were implemented for this analysis.

Table 3.1: Rehabilitation Alternatives

Code	Treatment	Unit Cost (\$/sqft)	Base Year	EGT Increase	RCI Increase	PCI Increase	RCI Max	PCI Max
0	DO NOTHING	\$ 0.00						
100	MILL & OVERLAY	\$ 1.45	2018	1	80	100	80	100
105	MILL & O/L w LIGHT BASE REPAIR (<10%)	\$ 1.73	2018	1	80	100	80	100
110	MILL & O/L w MODERATE BASE REPAIR (Up to25%)	\$ 2.16	2018	1	80	100	80	100
120	REMOVE & REPLACE AC w FULL BASE REPAIR	\$ 5.00	2018	14	80	100	80	100

Where:

Unit Cost: Unit rates for each treatment were determined using recent tender pricing and industry averages. A 3% annual inflation rate was applied to determine costs in future years.

EGT Increase: This field identifies the increase in Equivalent Granular Thickness (EGT) the treatment would add to the section's pavement structure. As noted earlier, this may result in the treatment putting the pavement section on a slower deteriorating curve going forward and thus positively impact the cost-benefit of the treatment.

RCI/PCI Increase: These fields identify what the expected increase in the Ride Comfort Index and Pavement Condition Index would be to roads after receiving this treatment.

RCI/PCI Max: These fields identify what the maximum RCI and PCI score would be to roads after receiving this treatment.

Analysis
 May 11, 2018

3.6 NEED YEAR

For any given pavement management section, the year in which the PCI for the section is predicted to fall to, or below, a Minimum Acceptable PCI level is defined as the **Minimum Acceptable Need Year**.

The minimum Acceptable PCI level is defined in the Decision Trees for each combination of Functional Class and Pavement Type.

The Minimum Acceptable PCI was set to the following levels shown in Table 3.2.

Table 3.2: Minimum Acceptable PCI

Functional Class			
Major Arterial	Minor Arterial	Collector	Local
PCI=70	PCI=65	PCI=60	PCI=55

3.7 PRIORITY PROGRAMMING ANALYSIS

Using the decision trees to identify technically feasible strategies, and a life-cycle economic analysis to assess the relative effectiveness of each strategy; a ten-year rehabilitation priority program of road segments was developed. This rehabilitation program maximized the benefit of each dollar spent while keeping within specified budget constraints.

3.7.1 Cost Effectiveness Analysis

As previously discussed, the decision tree analysis determines appropriate rehabilitation alternatives based on pre-defined criteria (i.e. pavement condition, geometry, traffic volumes, etc.). Using these rehab strategies, their unit costs and the performance prediction models, a life-cycle economic analysis technique was performed to determine rehabilitation strategies in years which should maximize the benefit of capital expenditures while staying within the City's pavement management budget constraints.

The "benefit" a selected treatment provides to a road segment is illustrated in Figure 3.10. The "Do Nothing" performance curve represents the current deterioration model for any given pavement segment, with no maintenance or rehabilitation. The "After Rehabilitation" performance curve predicts how the section will deteriorate after the selected treatment is applied. The area between the two curves is the calculated "benefit" of the treatment.

Analysis
 May 11, 2018

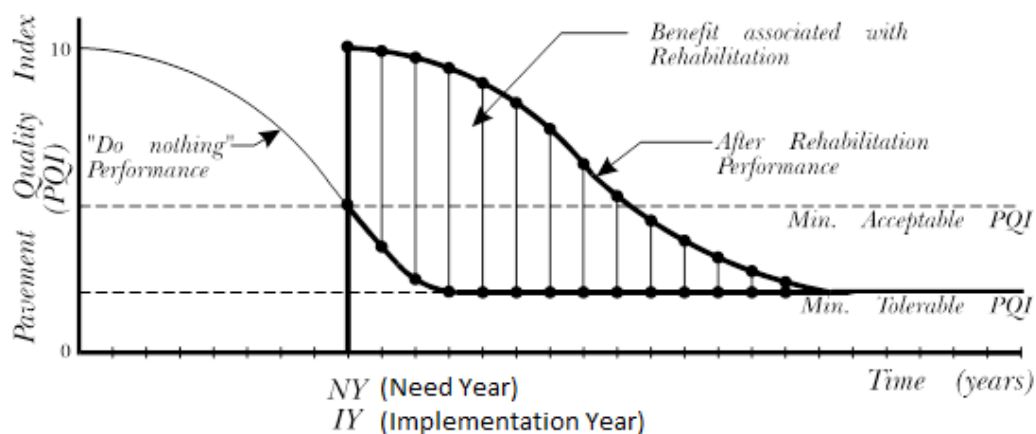


Figure 3.10: Cost Benefit Concept

The cost of the treatment is determined based on the defined unit rate and the area of the road segment receiving the treatment. Yearly inflation is also factored in over the ten-year analysis period,

The cost effectiveness for each road segment and associated treatment is calculated as follows.

$$CE = (Benefit/Cost) * segment\ length * segment\ traffic$$

As a result, longer road segments and higher traffic volume roads (ex. Arterials/Collectors) will typically result in higher Cost Effectiveness scores over shorter segments and low traffic volume roads (ex. Locals or Alleys).

As well, less expensive pavement preservation treatments, applied at moderate PCI levels will be more cost effective than heavy rehabilitation or reconstruction alternatives applied at low PCI levels.

3.7.2 Priority Programming

The **Priority Programming** analysis ranks every segment in the network based on its Cost Effectiveness score. The available funding is applied to the segment rankings and the pavement management system selects the most cost-effective segments and their associated treatments until the available budget is exhausted.

All segments that were not selected in the first year are then re-analyzed for their cost effectiveness in the second year. The same ranking and budget consumption process is done to select segments for the second year of the program.

This process is repeated over a ten-year analysis period. The result is a prioritized list of road segments and their associated treatments that should be considered as part of the City's actual rehabilitation programs.

4.0 ANALYSIS RESULTS

4.1 PRESENT STATUS ANALYSIS

The following subsections discuss and summarize the condition of the City of Tucker's road network.

4.1.1 Ride Comfort Index (RCI) Analysis

A plot showing the distribution of RCI values, weighted by lane miles, is shown in Figure 4.1.

The plot shows a mean RCI of 54.1. An RCI value in the range of 40 to 60 is indicative of a pavement with "FAIR" ride quality characteristics. Roughly 263.0 lane-miles, or 77% of the network falls into this category. Pavements with RCI values between 60 and 100 are considered to have "GOOD" ride quality characteristics. Approximately 60.6 lane-miles, or 18% of the network falls into this category. Conversely, an RCI value less than 40 is indicative of a pavement with "POOR" ride quality characteristics. Approximately 20.3 lane-miles or 6% of the road network falls into this category.

4.1.2 Pavement Condition Index (PCI) Analysis

A plot showing the distribution of PCI values, weighted by lane miles, is shown in Figure 4.2.

The average PCI of 49.3 indicates that, from a surface distress perspective, the network average performance is currently in "POOR" condition. Roughly 171.1 lane-miles, or 49.8% of the network falls within the "POOR" PCI range. The plot also shows that 56.7 lane-miles, or 16.57% of the network falls within the "FAIR" condition category, and only 13.0 lane-miles or 3.8% of the network falls within the "GOOD" PCI range.

The distribution also shows that approximately 6.3 lane-miles, or 1.8% of the network, have a PCI score less than 25, which indicates that a significant amount of distresses exists on these sections and the roads are in "SERIOUS" condition. Conversely, the distribution shows that 15.3 lane-miles or 4.5% of the network fall within the "EXCELLENT" condition category with PCI score greater than 86, indicating that these pavements are non-distressed or slightly distressed.

The following tables summarize the amount of the network currently below the minimum acceptable PCI levels.

Table 4.1: PCI Distribution for the City of Tucker*

PCI Range	Overall Performance	LN-mile	% of All Sections
$PCI \leq PCI_{min}$	Deficient	271.17	78.9%
$PCI > PCI_{min}$	Acceptable	72.58	21.1%

PCI_{min} = 70 for Major Arterial, 65 for Minor Arterial, 60 for Collector and 55 for Local

* All sections reported by super sections

CITY OF TUCKER 2018 PAVEMENT MANAGEMENT ANALYSIS REPORT

Analysis Results
 May 11, 2018

Table 4.2: PCI Distribution for the City of Tucker by Functional Class*

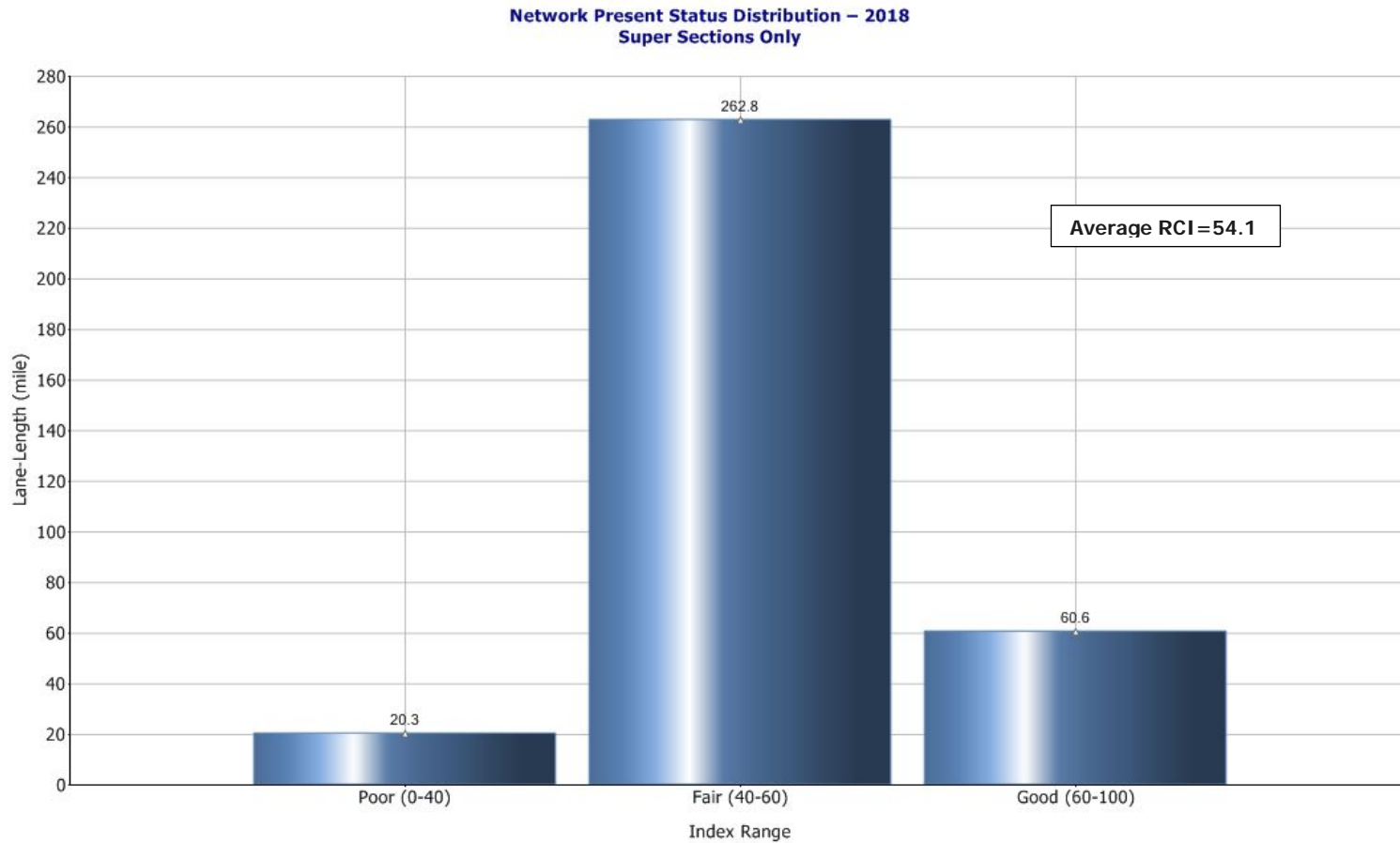
Functional Class	PCI Average	PCI Range	Overall Performance	LN-mile	% of All Sections
Major Roads	54.3	PCI ≤ PCI _{min}	Deficient	72.10	73.4%
		PCI > PCI _{min}	Acceptable	26.09	26.6%
Local	47.3	PCI ≤ 55	Deficient	199.07	81.1%
		PCI > 55	Acceptable	46.49	18.9%

PCI_{min} = 70 for Major Arterial, 65 for Minor Arterial, 60 for Collector and 55 for Local

* All sections reported by super sections

CITY OF TUCKER 2018 PAVEMENT MANAGEMENT ANALYSIS REPORT

Analysis Results
 May 11, 2018

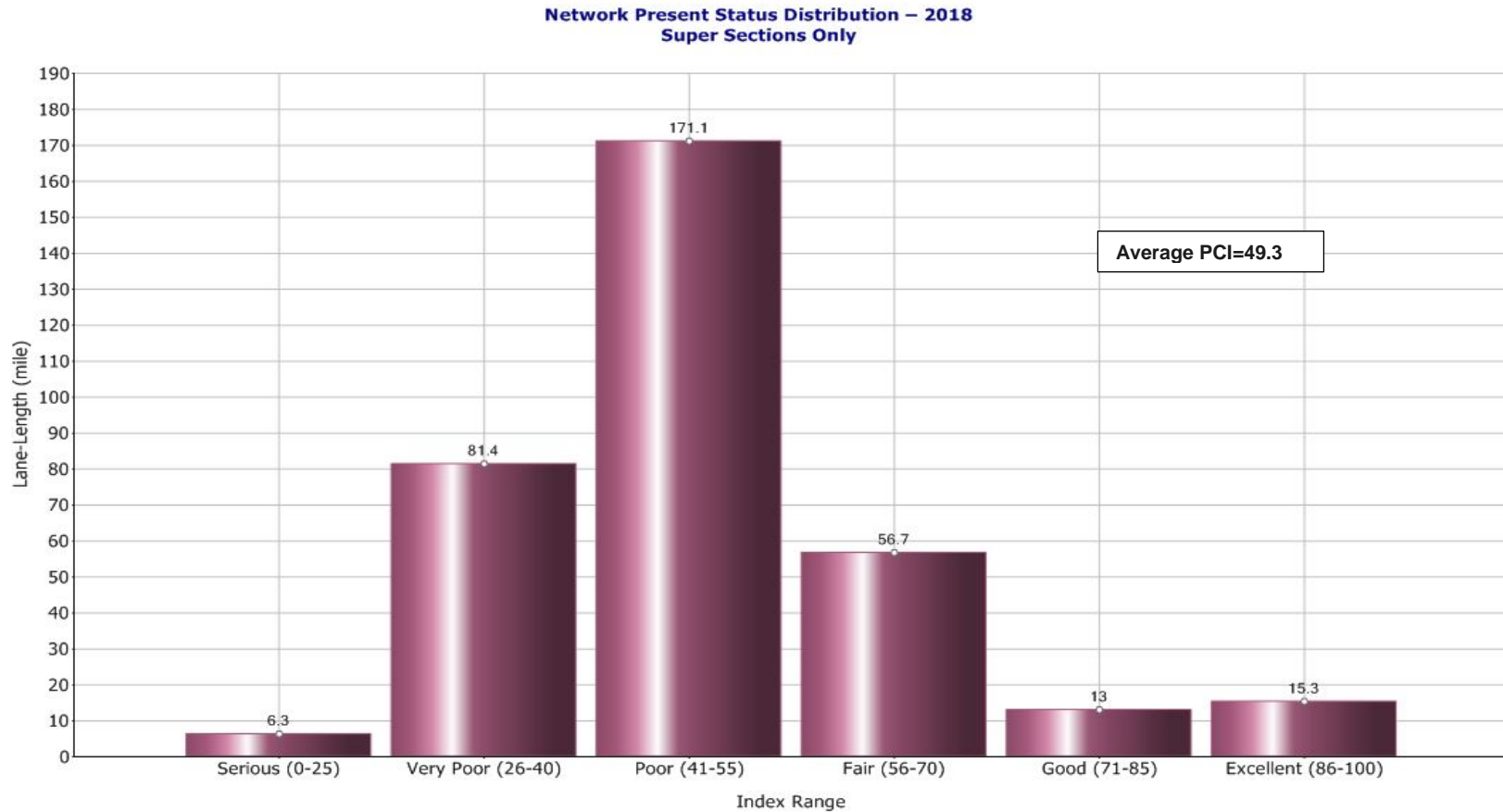


RCI Range	Poor (0-40)	Fair (40-60)	Good (60-100)	Total
Sections	21	136	34	191
LL (mile)	20.3	262.8	60.6	343.7
LL %	5.9	76.5	17.6	100
Area (yd ²)	139964.8	1839905.8	429591.8	2409462.4
Area %	5.8	76.4	17.8	100

Figure 4.1: RCI Distribution for Tucker Streets

CITY OF TUCKER 2018 PAVEMENT MANAGEMENT ANALYSIS REPORT

Analysis Results
 May 11, 2018



PCI Range	Serious (0-25)	Very Poor (26-40)	Poor (41-55)	Fair (56-70)	Good (71-85)	Excellent (86-100)	Total
Sections	5	49	85	31	11	10	191
LL (mile)	6.3	81.4	171.1	56.7	13	15.3	343.8
LL %	1.8	23.7	49.8	16.5	3.8	4.5	100
Area (yd^2)	44023.6	565704.4	1200423.2	395012.2	91081.6	113217.3	2409462.3
Area %	1.8	23.5	49.8	16.4	3.8	4.7	100

Figure 4.2: PCI Distribution for Tucker Streets

CITY OF TUCKER 2018 PAVEMENT MANAGEMENT ANALYSIS REPORT

Analysis Results
May 11, 2018

4.2 NEEDS ANALYSIS

As previously noted the year in which the PCI of a pavement section decreases to, or below, the Minimum Acceptable PCI level is defined as the Minimum Acceptable Need Year of that section. The Minimum Acceptable Need Year distribution for the City of Tucker's pavement network is presented in Figure 4.3.

The distribution shows that 271.2 lane-miles or approximately 78.9% of the network is below a minimum acceptable level and in need of some form of rehabilitation work in 2018. As well, over the next five years it is predicted that 314.01 lane-miles or approximately 91.4% of the network will fall to, or below, this level if no rehabilitation is done. Over the next ten years, it is predicted that 327.93 or 95.4% of the network will fall below minimum acceptable levels.

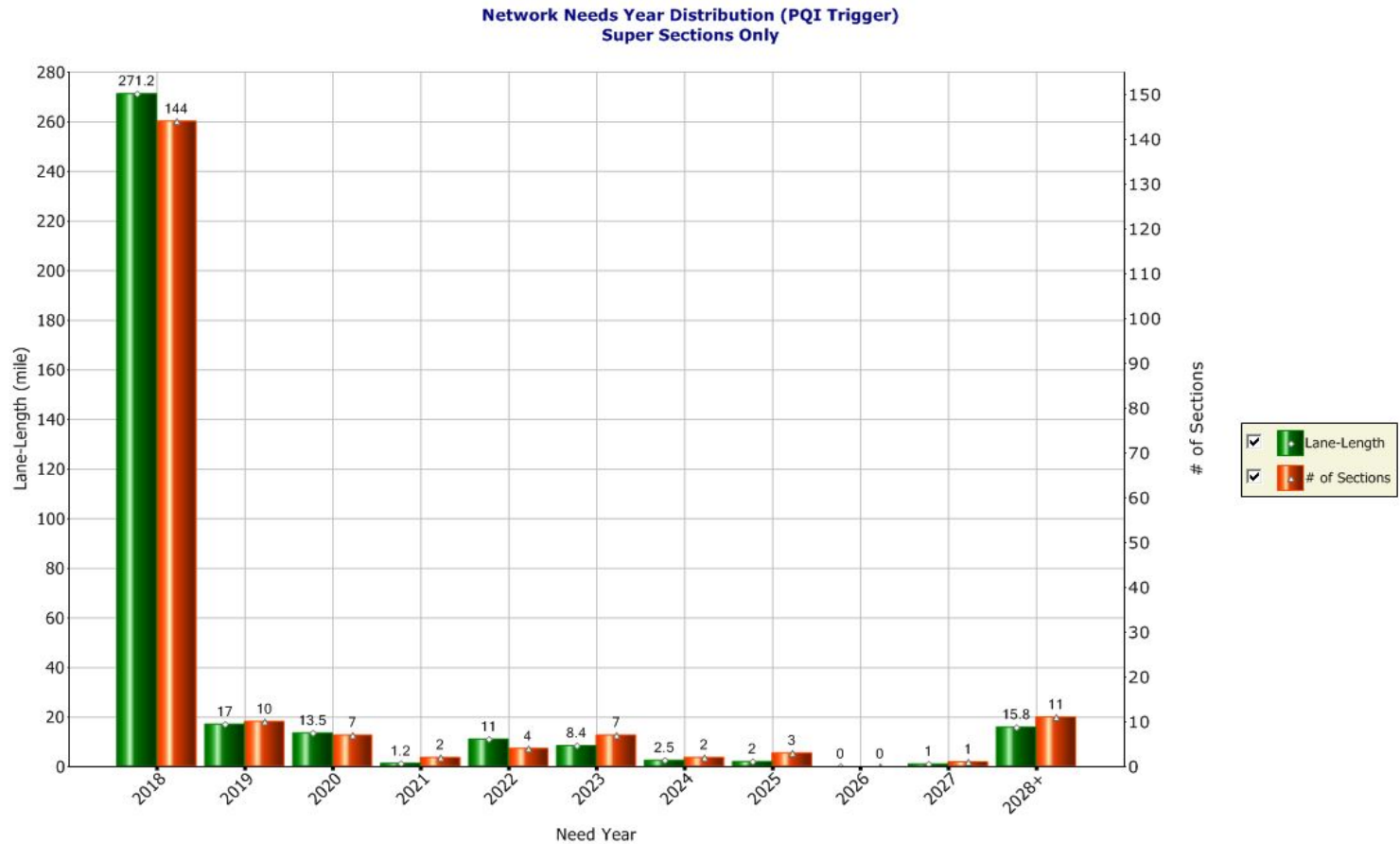
Table 4.3 provides a full breakdown of the costs associated with implementing the most cost-effective treatments over the next ten years. Approximately \$36.6 Million worth of work is required on approximately 327.9 lane-miles of City streets.

Table 4.3: Treatment Needs (Ten Years)

Treatment	Sections	Lane-miles	Rehab Cost
MILL & O/L w LIGHT BASE REPAIR (<10%)	79	156.9	\$ 17,172,561.00
MILL & O/L w MODERATE BASE REPAIR (Up to25%)	39	64.8	\$ 8,725,736.00
MILL & OVERLAY	59	103.9	\$ 9,961,132.00
REMOVE & REPLACE AC w FULL BASE REPAIR	3	2.3	\$ 761,623.00
Total	180	327.9	\$ 36,621,052.00

CITY OF TUCKER 2018 PAVEMENT MANAGEMENT ANALYSIS REPORT

Analysis Results
May 11, 2018



Need Year	2018	2019	2020	2021	2022	2023	2024	2025	2026	2027	2028+	Total
Sections	144	10	7	2	4	7	2	3	0	1	11	191
LL (mile)	271.17	17.05	13.53	1.25	11.01	8.36	2.48	2.04	0	1.04	15.82	343.75
LL %	78.9	5	3.9	0.4	3.2	2.4	0.7	0.6	0	0.3	4.6	100
Area (yd^2)	1891058.56	116305.78	95265.89	8786.44	81688	60803.67	17492.78	13939.11	0	7308.78	116813.33	2409462.33
Area %	78.5	4.8	4	0.4	3.4	2.5	0.7	0.6	0	0.3	4.8	100

Figure 4.3: Minimum Acceptable Need Year

CITY OF TUCKER 2018 PAVEMENT MANAGEMENT ANALYSIS REPORT

Analysis Results
May 11, 2018

4.3 BUDGET IMPACTS ON OVERALL CONDITION

4.3.1 Budget Impact on Network PCI

The impact various budget scenarios have on the network condition can be estimated in the analysis. For this assignment six budget scenarios were examined:

1. Annual Budget=\$3.0 Million
2. Annual Budget=\$4.0 Million
3. Annual Budget=\$5.0 Million
4. \$1.2Million Worst Singles and \$3.8Million Worst Majors (FY18/19), \$4.0Million Annually (FY20-28)
5. Do Nothing
6. Network Needs Budget

The results of the individual budget analyses are presented in Tables 4.4 to 4.9.

Table 4.4 below provides a summary of the potential impact that a \$3.0 Million annual funding level may have on the road network over the next ten years. This scenario results in the network condition being maintained at PCI levels between 52 and 55.

Table 4.4: "\$3.0 Million Annual" Budget Scenario

Year	"\$3.0 Million Annual" Budget	Network Average PCI
2018	\$ 2,994,434.00	53.3
2019	\$ 2,997,896.00	53.8
2020	\$ 2,978,822.00	54.4
2021	\$ 2,966,126.00	55.2
2022	\$ 2,959,311.00	55.3
2023	\$ 2,970,197.00	55.1
2024	\$ 2,994,608.00	54.0
2025	\$ 2,999,667.00	53.0
2026	\$ 2,999,089.00	52.4
2027	\$ 2,989,635.00	52.0
Total	\$ 29,849,785.00	

CITY OF TUCKER 2018 PAVEMENT MANAGEMENT ANALYSIS REPORT

Analysis Results
May 11, 2018

Table 4.5 below provides a summary of the potential impact that a \$4.0 Million annual funding level may have on the road network over the next ten years. This scenario results in the network condition gradually increasing to a PCI=68 by 2027.

Table 4.5: “\$4.0 Million Annual” Budget Scenario

Year	"\$3.0 Million Annual" Budget	Network Average PCI
2018	\$ 3,982,597.00	54.9
2019	\$ 3,984,168.00	56.7
2020	\$ 3,987,752.00	58.8
2021	\$ 3,984,723.00	61.0
2022	\$ 3,974,558.00	63.2
2023	\$ 3,983,760.00	65.9
2024	\$ 3,976,694.00	67.5
2025	\$ 3,978,127.00	68.0
2026	\$ 3,958,741.00	68.4
2027	\$ 3,988,213.00	68.7
Total	\$ 39,799,333.00	

Table 4.6 below provides a summary of the potential impact that a \$5.0 Million annual funding level may have on the road network over the next ten years. This scenario results in the network condition achieving a PCI =89.9 by 2027.

Table 4.6: “\$5.0 Million Annual” Budget Scenario

Year	"\$5.0 Million Annual" Budget	Network Average PCI
2018	\$ 4,994,935.00	56.4
2019	\$ 4,999,593.00	59.8
2020	\$ 4,998,151.00	63.2
2021	\$ 4,989,868.00	66.4
2022	\$ 4,976,805.00	70.3
2023	\$ 4,989,531.00	74.4
2024	\$ 4,996,256.00	78.9
2025	\$ 4,968,065.00	82.8
2026	\$ 4,982,196.00	86.0
2027	\$ 4,925,267.00	89.9
Total	\$ 49,820,667.00	

CITY OF TUCKER 2018 PAVEMENT MANAGEMENT ANALYSIS REPORT

Analysis Results
May 11, 2018

Another budget scenario was developed whereby \$1.2Million would be spend on distinct local streets that were in the worst condition (lowest PCI scores) in FY 2018. This would then be followed by spending an additional \$3.8Million in FY 2019 on the worst condition Major roads (Collectors and Arterials). For Fiscal Years 2020- 2028, \$4.0 Million annually would be spent addressing the remaining streets based on a worst-first approach.

The following table provides the list of streets that were selected for this scenario in FY 2018/2019.

Table 4.7: “\$1.2Million Worst Singles and \$3.8Million Worst Majors (FY18/19)”

Street	Limits	Functional Class	PCI	Rehab Treatment	Rehab Cost \$
FY 2018 WORST SINGLES					
BONNIE GLENN CV	BONNIE GLENN LN - END	Local	6.6	Remove and Replace AC w Full Base Repair	\$ 12,149.00
SABLE CT	GLOUCESTER DR - END	Local	9.1	Remove and Replace AC w Full Base Repair	\$ 31,878.00
CHEDWORTH CT	CHEDWORTH DR - END	Local	10.1	Remove and Replace AC w Full Base Repair	\$ 52,185.00
VERA CIR	ARCHDALE DR - END	Local	13.3	Remove and Replace AC w Full Base Repair	\$ 42,616.00
SUMMEROAK DR	MORGAN RD - END	Local	14.1	Remove and Replace AC w Full Base Repair	\$ 125,207.00
WENLOCK EDGE CV	OAKENGATE DR - END	Local	14.2	Remove and Replace AC w Full Base Repair	\$ 59,797.00
ASHLEYWOOD CT	ASHLEYWOOD DR - END	Local	14.6	Remove and Replace AC w Full Base Repair	\$ 39,614.00
BURLEIGH DR	HARBOUR OAKS RD - DRAYTON WOODS	Local	15.2	Remove and Replace AC w Full Base Repair	\$ 60,430.00
THORNTRIDGE LN	THORNTRIDGE DR - END	Local	15.5	Remove and Replace AC w Full Base Repair	\$ 55,522.00
STRATMOR DR	HUGH HOWELL RD - DEER RIDGE DR	Local	17.2	Remove and Replace AC w Full Base Repair	\$ 213,807.00
HIDEAWAY DR	IDLEVALE DR - END	Local	17.2	Remove and Replace AC w Full Base Repair	\$ 246,866.00
WINDING WOODS DR	LAVISTA RD - WINBROOKE LN	Local	17.5	Remove and Replace AC w Full Base Repair	\$ 214,040.00
COLD WATER CANYON CT	COLD WATER CANYON DR - END	Local	17.6	Remove and Replace AC w Full Base Repair	\$ 43,270.00
FY 2018 TOTAL					\$ 1,197,381.00
FY 2019 WORST MAJORS					
MOUNTAIN INDUSTRIAL BLVD	SARR PKWY-HUGH HOWELL RD	Major Arterial	28.6	MILL & O/L w MODERATE BASE REPAIR(Up to25%)	\$ 704,361.00
MOUNTAIN INDUSTRIAL BLVD	E PONCE DE LEON AVE-SARR PKWY	Major Arterial	29.8	MILL & O/L w MODERATE BASE REPAIR(Up to25%)	\$ 397,701.00
MIDVALE RD	I-285 SB-LAVISTA RD	Collector	32.5	MILL & O/L w MODERATE BASE REPAIR(Up to25%)	\$ 365,861.00
ROADHAVEN DR	E PONCE DE LEON AVE-GREER CIR	Collector	34.7	MILL & O/L w MODERATE BASE REPAIR(Up to25%)	\$ 157,879.00
MOUNTAIN INDUSTRIAL BLVD	HUGH HOWELL RD-US HWY 29	Major Arterial	36.2	MILL & O/L w MODERATE BASE REPAIR(Up to25%)	\$ 1,136,186.00
LEWIS RD	ROADHAVEN DR-ROCK MOUNTAIN BLVD	Collector	36.6	MILL & O/L w MODERATE BASE REPAIR(Up to25%)	\$ 309,526.00
BROCKETT RD	LAWRENCEVILLE HWY-LAVISTA RD	Minor Arterial	38.3	MILL & O/L w MODERATE BASE REPAIR(Up to25%)	\$ 93,390.00
OLD NORCROSS RD	LAWRENCEVILLE HWY-GINSON DR	Collector	40	MILL & O/L w MODERATE BASE REPAIR(Up to25%)	\$ 335,483.00
IDLEWOOD RD	E PONCE DE LEON AVE-SARR PKWY	Collector	41.2	MILL & O/L w LIGHT BASE REPAIR (<10%)	\$ 276,108.00
RAILROAD AVE	BROCKETT RD-BANCROFT CIR	Collector	43.6	MILL & O/L w LIGHT BASE REPAIR (<10%)	\$ 23,803.00
FY 2019 TOTAL					\$ 3,800,298.00

The projected impact this scenario would have on the overall condition of the road network over the next ten years is summarized in Table 4.8. The PCI of the network would increase from the current PCI=49.3 to PCI=55.8 upon completion of the above FY 2018/2019 program. Using a \$4.0Million annual budget afterwards, the network average PCI is anticipated to gradually rise to a PCI=68 over the next ten years.

CITY OF TUCKER 2018 PAVEMENT MANAGEMENT ANALYSIS REPORT

Analysis Results
May 11, 2018

Table 4.8: “\$1.2Million Worst Singles and \$3.8Million Worst Majors (FY 18/19), \$4.0Million Annually (FY 20-28)” Budget Scenario

Fiscal Year	Analysis Year	Annual Budget	Network Average PCI
2018/19	2018	\$ 4,997,679.00	55.8
2020	2019	\$ 3,996,072.00	57.1
2021	2020	\$ 3,989,487.00	59.1
2022	2021	\$ 3,976,489.00	61.2
2023	2022	\$ 3,977,552.00	63.4
2024	2023	\$ 3,970,400.00	66.0
2025	2024	\$ 3,980,122.00	67.4
2026	2025	\$ 3,987,995.00	67.5
2027	2026	\$ 3,999,717.00	67.8
2028	2027	\$ 3,956,241.00	68.0
Total		\$ 40,831,456.00	

Table 4.9 below shows the potential impact on the average network PCI of the City's road network using under two extreme funding scenarios. The “Do-Nothing” budget provides for no funding of any required maintenance or rehabilitation work over the next ten years. In doing so the condition of the City's road network is expected to fall from a PCI = 49.3 in 2018 to a PCI = 15.9 by 2027.

The “Network Needs” funding scenario addresses the maintenance and rehabilitation needs of any road segment that is determined to be below the minimum acceptable PCI score over the next ten years. This analysis shows that approximately \$30.7 Million of rehabilitation needs is required in 2018 with approximately \$36.6 Million required over the next ten years. Funding all the needs, in the year required, would result in the network average PCI increasing to a PCI = 93.7 in 2018 and remain above PCI=90 throughout the ten-year period.

Table 4.9: “Do Nothing” and “Network Needs” Budget Scenarios

Year	"Do Nothing" Budget	Network Average PCI	"Network Needs" Budget	Network Average PCI
2018	\$ -	49.3	\$ 30,687,855.00	93.7
2019	\$ -	45.0	\$ 1,609,929.00	94.5
2020	\$ -	40.5	\$ 1,457,530.00	95.1
2021	\$ -	36.2	\$ 125,296.00	94.0
2022	\$ -	32.0	\$ 1,199,825.00	94.2
2023	\$ -	28.1	\$ 919,869.00	94.2
2024	\$ -	24.7	\$ 272,579.00	93.4
2025	\$ -	21.4	\$ 223,720.00	92.5
2026	\$ -	18.5	\$ -	91.2
2027	\$ -	15.9	\$ 124,449.00	90.1
Total	\$ -		\$ 36,621,052.00	

The results of all six funding scenarios are presented graphically in Figure 4.4.

CITY OF TUCKER 2018 PAVEMENT MANAGEMENT ANALYSIS REPORT

Analysis Results
 May 11, 2018

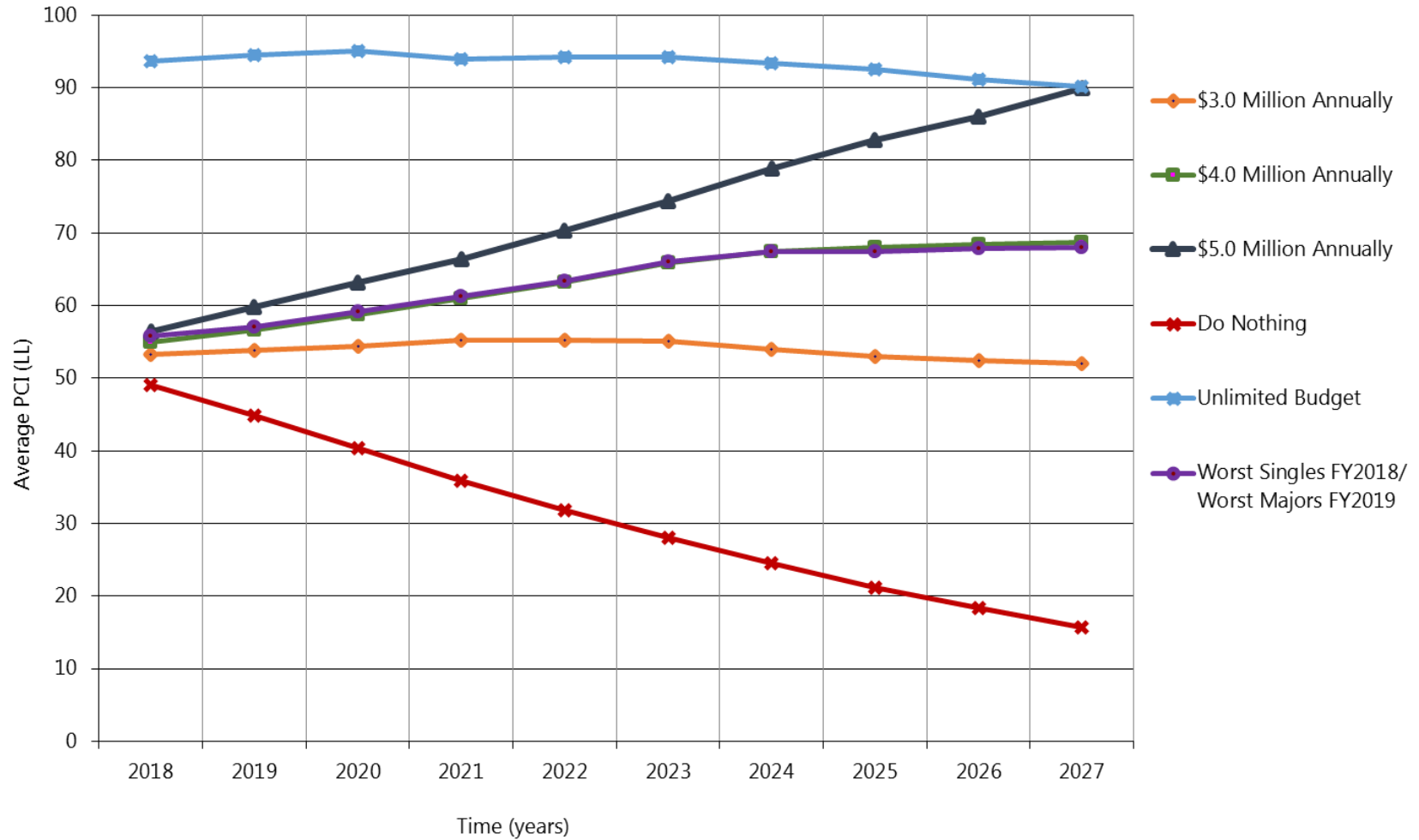


Figure 4.4: Various Budget Scenario Impacts on Network Condition (PCI)

5.0 SUMMARY OF RESULTS

The results of the pavement condition assessment have determined that the City of Tucker's road network is currently operating at a "POOR" level of service as indicated by an overall average Pavement Condition Index (PCI) of 49.3 in 2018.

There are many factors that will affect the City's ability to meet its level of service objectives on the road network. Continued inflationary and economic concerns, as well as increased development, will put a strain on the funding levels that will be required over the next five to ten years and beyond.

As can be seen in the analysis results, it is anticipated that approximately \$30.7 Million is required to address the immediate rehabilitation needs of the City's road network in 2018 and \$36.6 Million over the next ten years. Conversely, if no maintenance is done on the City's network over the next ten years, the network condition is anticipated to drop from PCI= 49.3 in 2018 to PCI=15.9 by 2027.

An annual funding level of \$4.0 Million is expected to address the vast majority of rehabilitation needs over the next ten years, resulting in the network average PCI levels gradually increasing from PCI=55 to PCI=68 over this timeframe.

6.0 CONCLUSIONS

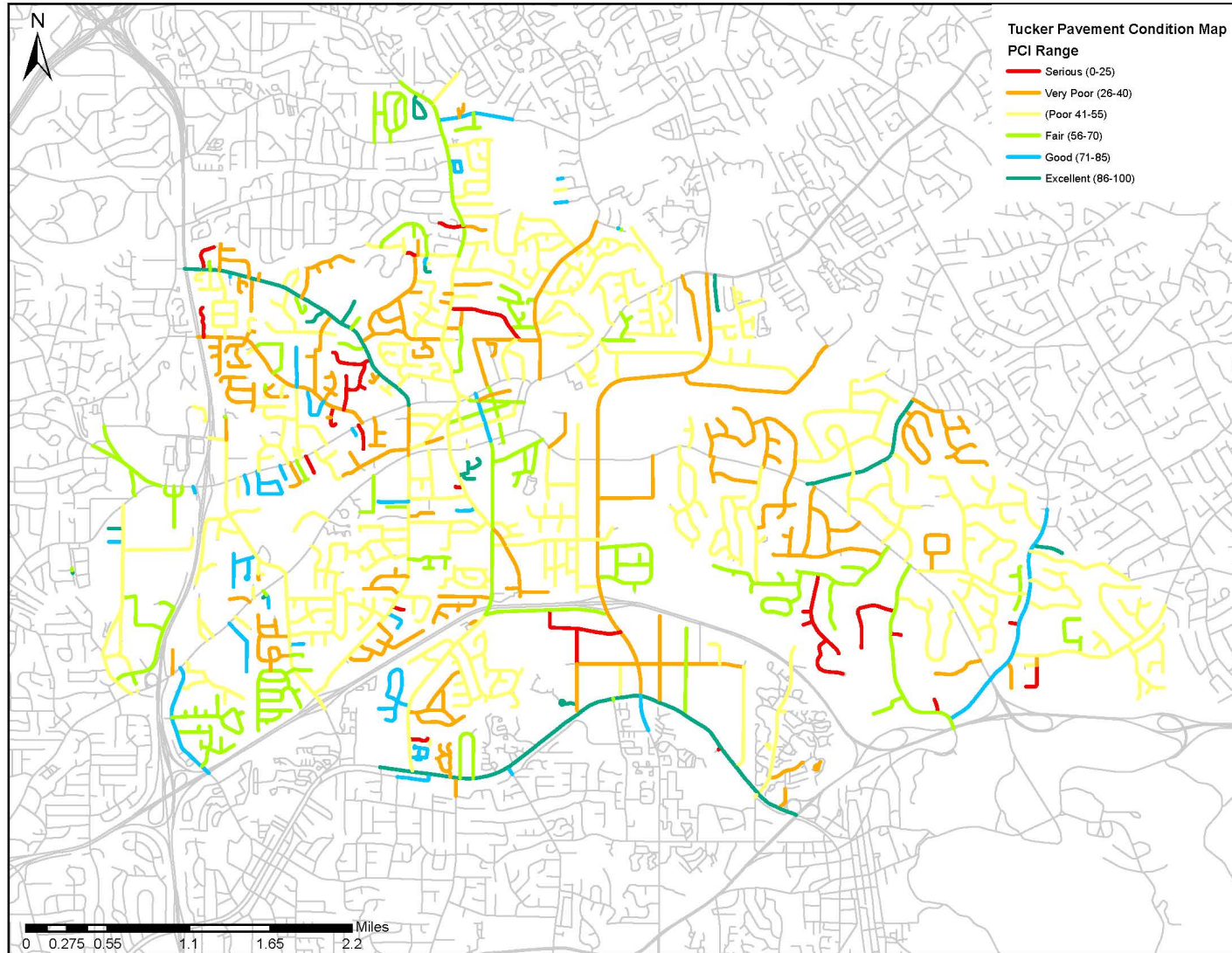
The Present Status analysis indicates that the City's road network is in POOR condition, as seen by the current network PCI score of 49.3. On a go-forward basis, the analysis shows that a funding level of approximately \$4.0 Million annually should be implemented to address the rehabilitation needs of the network over the next ten years.

It is recommended that pavement condition assessments be conducted every three years. This will allow the City to track the condition and deterioration of its streets over time using current data. Knowing both the current and trending conditions of the streets provides a true indication about the effectiveness of the City's street maintenance and rehabilitation programs.

Coupled with the condition data, a pavement management system analysis will provide for an objective prioritization and determine the impacts of annual street maintenance and rehabilitation work under current or proposed funding levels. This will enable the City to exercise effective judgment on funding requirements to meet target network condition levels going forward.

APPENDIX A
PAVEMENT CONDITION MAP

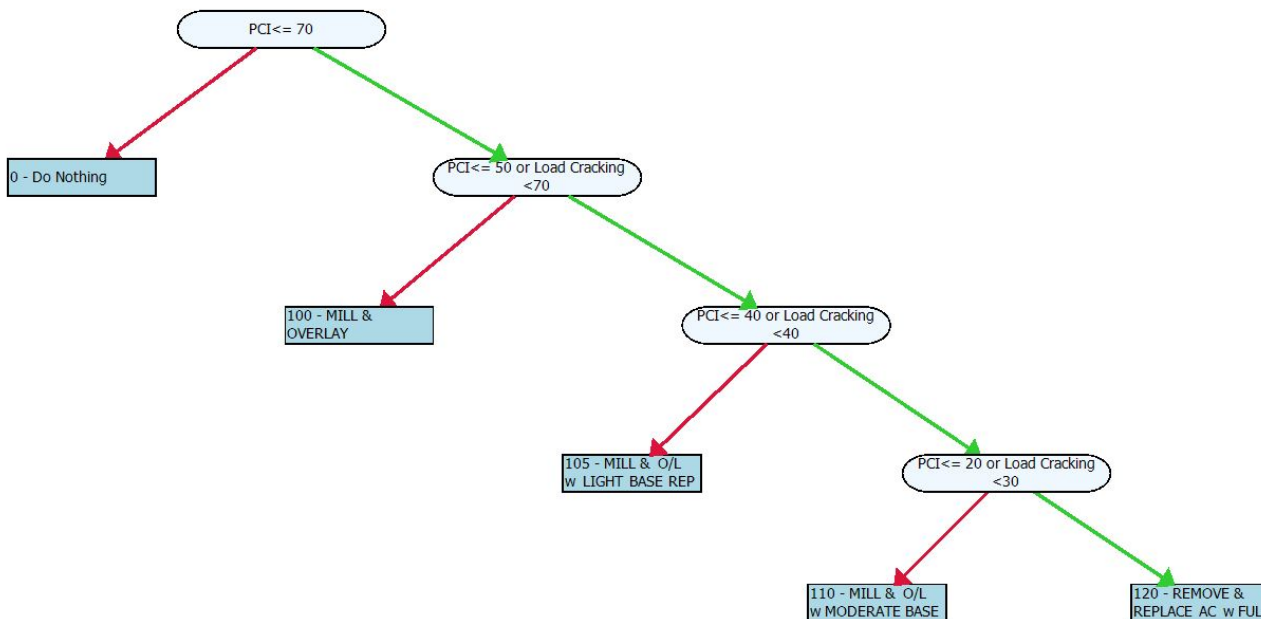
Appendix A PAVEMENT CONDITION MAP



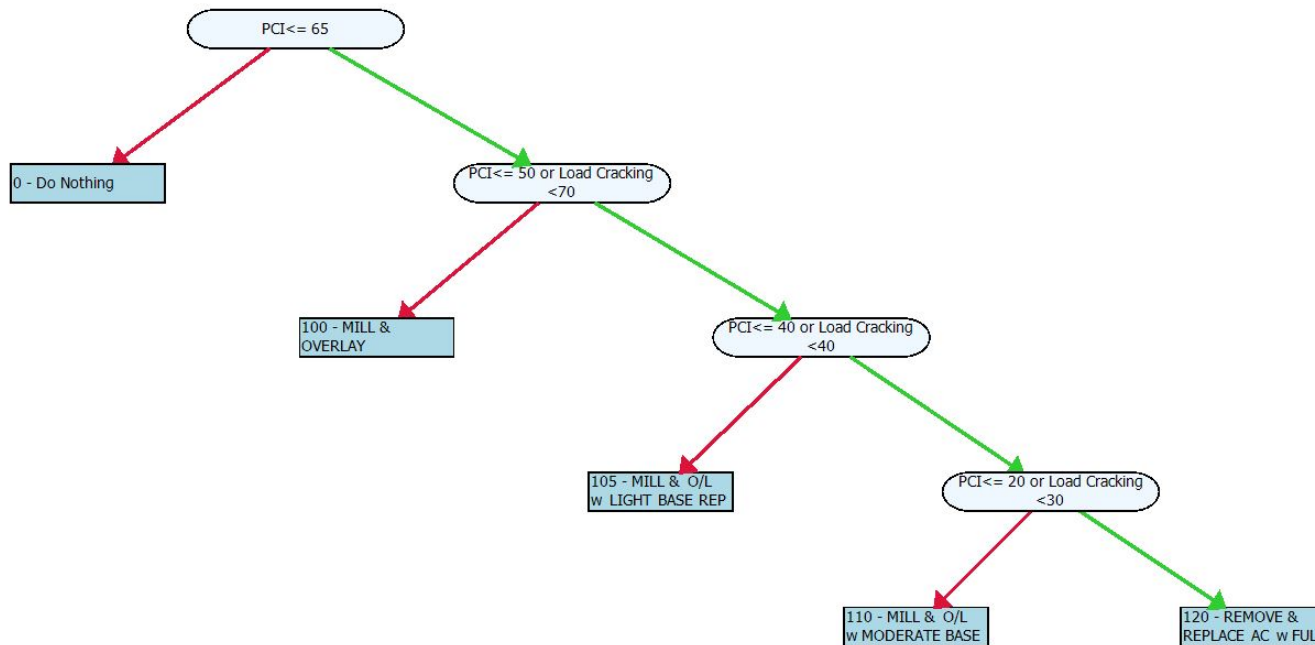
Tucker Pavement Condition Map

APPENDIX B DECISION TREES

Appendix B DECISION TREES



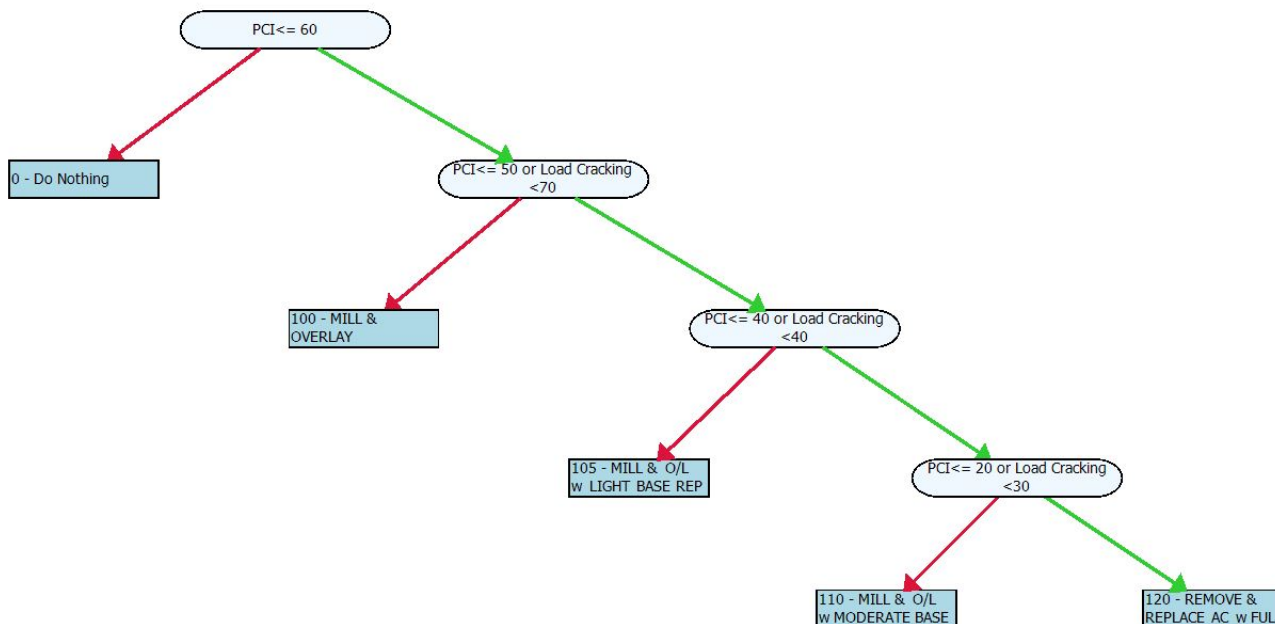
Major Arterial – Flexible Decision Trees



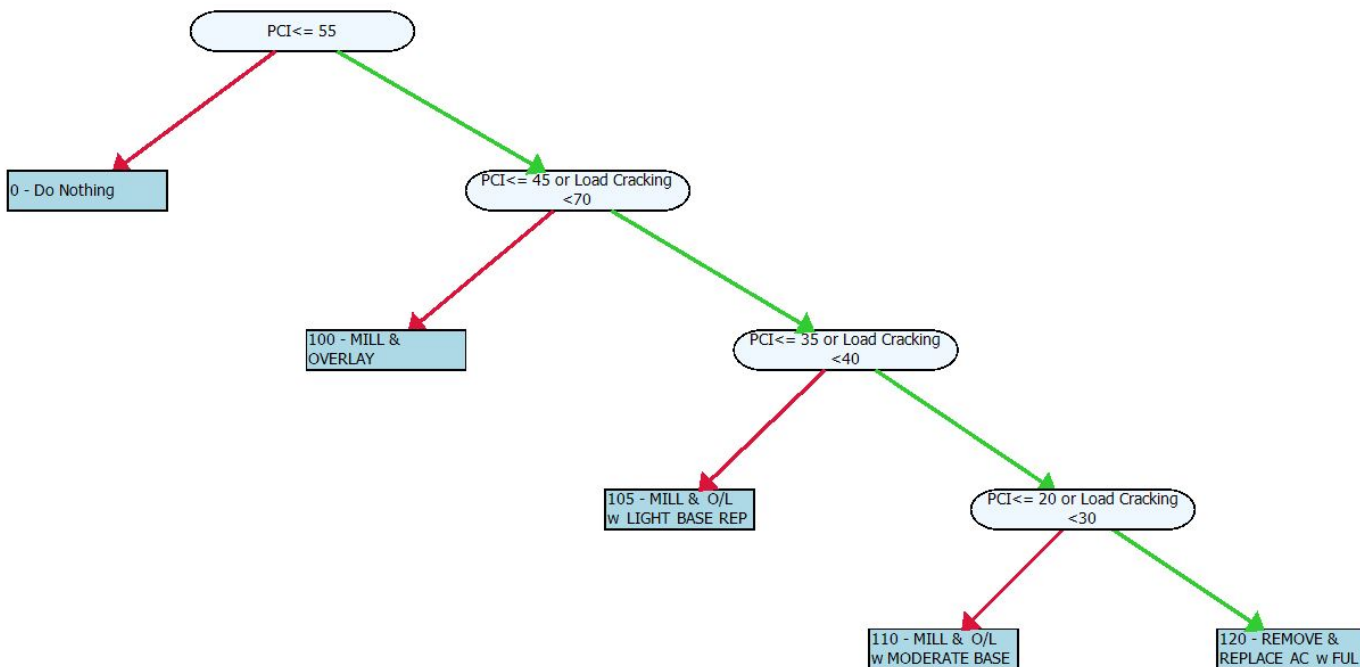
Minor Arterial – Flexible Decision Trees

CITY OF TUCKER 2018 PAVEMENT MANAGEMENT ANALYSIS REPORT

Appendix B: Decision Trees
 May 11, 2018



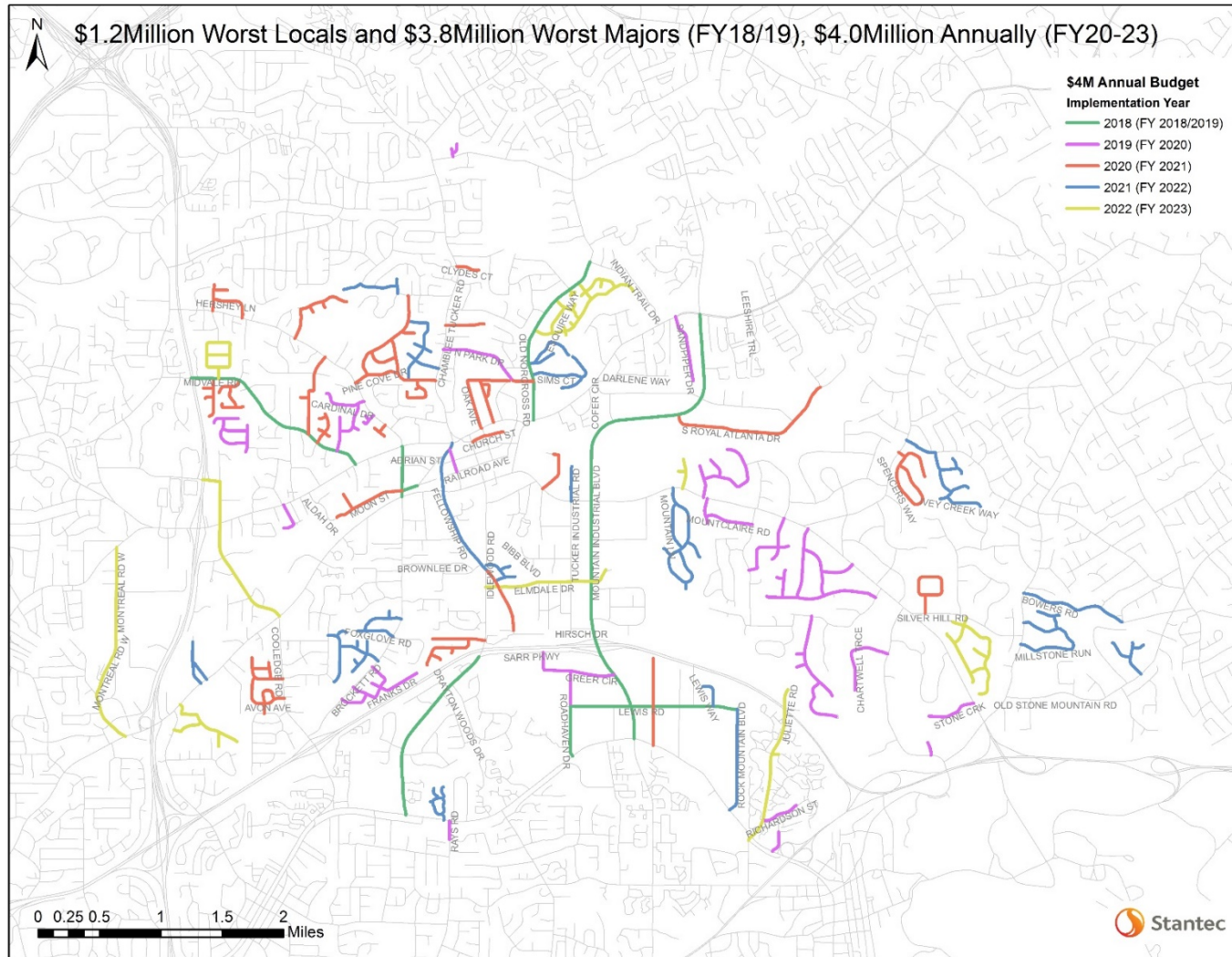
Collector – Flexible Decision Trees



Local – Flexible Decision Trees

APPENDIX C
MAP OF FY 18/19 TO FY 2023
PROGRAM:
\$1.2 MILLION WORST LOCAL STREETS
\$3.8 MILLION WORST MAJOR STREETS
AND \$4.0 MILLION ANNUALLY

Appendix C MAP OF FY 18/19 TO FY 23 PROGRAM



FY 2018/2019 to FY 2023 Program (Worst Locals and Majors)

APPENDIX D
SUPER SECTION LISTING

Appendix D SUPER SECTIONS LISTING

City of Tucker Super Section Listing

Super ID	Segment ID	Pavement Condition Index (PCI)	Street Name	From	To	Length (ft)	Area (sq.ft.)	Lane-miles (mi)	District	Functional Class	Pavement Type	Inspection Date	Ride Comfort Index (RCI)	Comment
S000001570	S000001570	68.4	1ST AVE	FELLOWSHIP RD	LYNBURN DR	2336.5	56076	0.89	District 3	Local	Flexible	01/20/2018	41.4	
	0000010950		1ST AVE	FELLOWSHIP RD	2ND ST	433.7	10409	0.16	District 3	Local	Flexible	01/20/2018		
	0000010960		1ST AVE	2ND ST	MAIN ST	812.8	19507	0.31	District 3	Local	Flexible	01/20/2018		
	0000010970		1ST AVE	MAIN ST	4TH ST	525.1	12602	0.20	District 3	Local	Flexible	01/20/2018		
	0000010980		1ST AVE	4TH ST	LYNBURN DR	564.9	13558	0.21	District 3	Local	Flexible	01/20/2018		
S000001560	S000001560	41.7	2ND ST	RAILROAD AVE	FELLOWSHIP RD	845.3	20288	0.32	District 3	Local	Flexible	01/20/2018	36.0	
	0000010990		2ND ST	RAILROAD AVE	1ST AVE	424.9	10198	0.16	District 3	Local	Flexible	01/20/2018		
	0000011000		2ND ST	1ST AVE	FELLOWSHIP RD	420.4	10090	0.16	District 3	Local	Flexible	01/20/2018		
S000000840	S000000840	62.1	4TH ST	END	LAVISTA RD	1892.4	45419	0.72	District 2	Local	Flexible	01/20/2018	53.0	
	0000007290		4TH ST	END	LAWRENCEVILLE HWY	215.4	5170	0.08	District 2	Local	Flexible	01/20/2018		
	0000007300		4TH ST	LAWRENCEVILLE HWY	END	464.4	11146	0.18	District 2	Local	Flexible	01/20/2018		
	0000011010		4TH ST	RAILROAD AVE	1ST AVE	418.4	10042	0.16	District 3	Local	Flexible	01/20/2018		
	0000011020		4TH ST	1ST AVE	LYNBURN DR	251.7	6041	0.10	District 3	Local	Flexible	01/20/2018		
	0000011030		4TH ST	LYNBURN DR	CHURCH ST	250.9	6022	0.10	District 3	Local	Flexible	01/20/2018		
	0000011040		4TH ST	CHURCH ST	LAVISTA RD	291.6	6998	0.11	District 3	Local	Flexible	01/20/2018		
S000000820	S000000820	46.1	ADRIAN ST	BROCKETT RD	BANCROFT CIR	1300	31200	0.49	District 3	Local	Flexible	01/24/2018	54.0	
	0000010850		ADRIAN ST	BROCKETT RD	BANCROFT CIR	1300	31200	0.49	District 3	Local	Flexible	01/24/2018		
0000010090	0000010090	87.9	ALBERTA LN	END	MONTREAL RD W	515.4	12370	0.20	District 2	Local	Flexible	01/25/2018	78.9	
S000001170	S000001170	59.8	ALCAN WAY			4931.1	118346	1.87	District 2	Local	Flexible	01/25/2018	56.1	
	0000003380		JUNEAU CT	MONTREAL RD E	MONTREAL WAY	716	17184	0.27	District 2	Local	Flexible	01/25/2018		
	0000003390		JUNEAU CT	MONTREAL WAY	ALCAN WAY	605.9	14542	0.23	District 2	Local	Flexible	01/25/2018		
	0000003400		JUNEAU CT	ALCAN WAY	END	214.6	5150	0.08	District 2	Local	Flexible	01/25/2018		
	0000003410		MONTREAL WAY	END	JUNEAU CT	469.7	11273	0.18	District 2	Local	Flexible	01/25/2018		
	0000003420		MONTREAL WAY	JUNEAU CT	MACKENZIE CT	458.3	10999	0.17	District 2	Local	Flexible	01/25/2018		
	0000003430		MONTREAL WAY	MACKENZIE CT	END	542.3	13015	0.21	District 2	Local	Flexible	01/25/2018		
	0000003440		MACKENZIE CT	MONTREAL WAY	END	499.3	11983	0.19	District 2	Local	Flexible	01/25/2018		
	0000003450		ALCAN WAY	MONTREAL RD E	HALIFAX CT	774.8	18595	0.29	District 2	Local	Flexible	01/25/2018		
	0000003460		ALCAN WAY	HALIFAX CT	JUNEAU CT	440.4	10570	0.17	District 2	Local	Flexible	01/25/2018		
	0000003470		HALIFAX CT	ALCAN WAY	END	209.8	5035	0.08	District 2	Local	Flexible	01/25/2018		
S000001380	S000001380	48.6	ALDAH DR			1985.3	47648	0.75	District 3	Local	Flexible	01/24/2018	61.8	
	0000010690		ALDAH DR	END	LEANDER CT	916.9	22006	0.35	District 3	Local	Flexible	01/24/2018		
	0000010700		ALDAH DR	LEANDER CT	LAVISTA RD	516.7	12401	0.20	District 3	Local	Flexible	01/24/2018		
	0000010710		LEANDER CT	ALDAH DR	END	551.7	13241	0.21	District 3	Local	Flexible	01/24/2018		
S000001400	S000001400	34.1	ALLSBOROUGH DR			3345.1	80283	1.27	District 3	Local	Flexible	01/22/2018	54.7	
	0000012480		ALLSBOROUGH DR	HENDERSON RD	ALLSBOROUGH CT	1420.4	34090	0.54	District 3	Local	Flexible	01/22/2018		
	0000012490		ALLSBOROUGH DR	ALLSBOROUGH CT	WILCSHIRE CT	508.2	12197	0.19	District 3	Local	Flexible	01/22/2018		
	0000012500		ALLSBOROUGH DR	WILCSHIRE CT	END	930.4	22330	0.35	District 3	Local	Flexible	01/22/2018		
	0000012510		WILCSHIRE CT	END	ALLSBOROUGH DR	237.1	5690	0.09	District 3	Local	Flexible	01/22/2018		
	0000012520		ALLSBOROUGH CT	END	ALLSBOROUGH DR	249	5976	0.09	District 3	Local	Flexible	01/22/2018		
S000000310	S000000310	27.8	ANTEBELLUM DR			5134.2	123221	1.94	District 1	Local	Flexible	01/20/2018	50.3	
	0000008390		MARTHASVILLE CT	HUGH HOWELL RD	ANTEBELLUM DR	674.5	16188	0.26	District 1	Local	Flexible	01/20/2018		

City of Tucker Super Section Listing

Super ID	Segment ID	Pavement Condition Index (PCI)	Street Name	From	To	Length (ft)	Area (sq.ft.)	Lane-miles (mi)	District	Functional Class	Pavement Type	Inspection Date	Ride Comfort Index (RCI)	Comment
	000008400		MARTHASVILLE CT	ANTEBELLUM DR	END	494.3	11863	0.19	District 1	Local	Flexible	01/20/2018		
	000008410		ANTEBELLUM DR	MARTHASVILLE CT	SCARLETT WALK	566.2	13589	0.21	District 1	Local	Flexible	01/20/2018		
	000008420		ANTEBELLUM DR	SCARLETT WALK	DEER RIDGE DR	1736.2	41669	0.66	District 1	Local	Flexible	01/20/2018		
	000008430		ANTEBELLUM DR	DEER RIDGE DR	END	932.1	22370	0.35	District 1	Local	Flexible	01/20/2018		
	000008440		SCARLETT WALK	ANTEBELLUM DR	END	730.9	17542	0.28	District 1	Local	Flexible	01/20/2018		
S00000300	S00000300	51.7	ANTELOPE LN			16835.3	404046	6.38	District 1	Local	Flexible	01/21/2018	55.3	
	000008500		OXBOW RD	DEER RIDGE DR	ANTELOPE LN	960.4	23050	0.36	District 1	Local	Flexible	01/20/2018		
	000008510		OXBOW RD	ANTELOPE LN	OXBOW CIR	767.4	18418	0.29	District 1	Local	Flexible	01/20/2018		
	000008520		OXBOW RD	OXBOW CIR	ROSSER PL	340.4	8170	0.13	District 1	Local	Flexible	01/20/2018		
	000008530		OXBOW RD	ROSSER PL	FLINTLOCK DR	968.5	23244	0.37	District 1	Local	Flexible	01/20/2018		
	000008540		OXBOW RD	FLINTLOCK DR	ROSSER RD	801.1	19226	0.30	District 1	Local	Flexible	01/20/2018		
	000008550		ANTELOPE LN	OXBOW RD	FAWN RDG	3369.6	80870	1.28	District 1	Local	Flexible	01/21/2018		
	000008560		ANTELOPE LN	FAWN RDG	FLINTLOCK DR	1095.6	26294	0.42	District 1	Local	Flexible	01/21/2018		
	000008570		FLINTLOCK DR	OXBOW RD	ANTELOPE LN	870.5	20892	0.33	District 1	Local	Flexible	01/21/2018		
	000008580		FLINTLOCK DR	ANTELOPE LN	PHEASANT RUN	674.2	16181	0.26	District 1	Local	Flexible	01/21/2018		
	000008590		FAWN RDG	ANTELOPE LN	PHEASANT RUN	653.8	15691	0.25	District 1	Local	Flexible	01/21/2018		
	000008600		FAWN RDG	PHEASANT RUN	END	674.5	16188	0.26	District 1	Local	Flexible	01/21/2018		
	000008610		PHEASANT RUN	FAWN RDG	FLINTLOCK DR	1438.1	34514	0.54	District 1	Local	Flexible	01/21/2018		
	000008620		PHEASANT RUN	FLINTLOCK DR	END	346.6	8318	0.13	District 1	Local	Flexible	01/21/2018		
	000008690		DEE CT	END	HIGHTOWER TRL SW	717.3	17215	0.27	District 1	Local	Flexible	01/21/2018		
	000008900		ROSSER PL	ROSSER RD	OXBOW RD	1006.3	24151	0.38	District 1	Local	Flexible	01/21/2018		
	000008910		OXBOW CIR	OXBOW RD	OXBOW RD	2151	51624	0.81	District 1	Local	Flexible	01/21/2018		
000006630	000006630	21.7	APLEGATE WAY	END	FELLOWSHIP RD	281.1	6746	0.11	District 2	Local	Flexible	01/23/2018	42.1	
S000001410	S000001410	48.8	ARBOR SPRINGS TRCE	HENDERSON RD	END	1427.7	34265	0.54	District 3	Local	Flexible	01/22/2018	44.6	
	0000012470		ARBOR SPRINGS TRCE	HENDERSON RD	END	1427.7	34265	0.54	District 3	Local	Flexible	01/22/2018		
S000000800	S000000800	41.3	ARLDOWNE DR			4844.8	114275	1.84	District 3	Local	Flexible	01/22/2018	54.4	
	0000012720		ARLDOWNE DR	BROWN RD	BRYMOND DR	806.6	19358	0.31	District 3	Local	Flexible	01/22/2018		
	0000012730		ARLDOWNE DR	BRYMOND DR	E KASSELRYNE CT	522.1	12530	0.20	District 3	Local	Flexible	01/22/2018		
	0000012740		ARLDOWNE DR	E KASSELRYNE CT	RIDGEPARK DR	1622	38928	0.61	District 3	Local	Flexible	01/22/2018		
	0000012760		BRYMOND CT	END	ARLDOWNE DR	338.2	8117	0.13	District 3	Local	Flexible	01/22/2018		
	0000012770		BRYMOND DR	ARLDOWNE DR	CHAMBLEE TUCKER RD	894.5	21468	0.34	District 3	Local	Flexible	01/22/2018		
	0000012790		W KASSELRYNE CT	WEST END	ARLDOWNE DR	353	8472	0.13	District 3	Local	Flexible	01/22/2018		
	0000012800		E KASSELRYNE CT	ARLDOWNE DR	EAST END	308.4	7402	0.12	District 3	Local	Flexible	01/22/2018		
S000000410	S000000410	86.8	ASHBROOKE TRCE	ROADHAVEN DR	ASHBROOKE TRCE	939.6	16814	0.36	District 1	Local	Flexible	01/23/2018	38.0	
	0000001680		ASHBROOKE TRCE	ROADHAVEN DR	TRAFFIC CIRCLE	461.6	11078	0.17	District 1	Local	Flexible	01/23/2018		
	0000001690		ASHBROOKE TRCE	ASHBROOKE TRCE	ASHBROOKE TRCE	206.3	2476	0.04	District 1	Local	Flexible	01/23/2018		
	0000001700		ASHBROOKE TRCE	ASHBROOKE TRCE	ASHBROOKE TRCE	271.7	3260	0.05	District 1	Local	Flexible	01/23/2018		
S000001360	S000001360	32.7	ASHLEYWOOD DR			1826.4	43834	0.69	District 3	Local	Flexible	01/24/2018	39.6	
	0000010790		LAURA CT	WEST END	ASHLEYWOOD DR	201.7	4841	0.08	District 3	Local	Flexible	01/24/2018		
	0000010800		LAURA CT	ASHLEYWOOD DR	EAST END	307.3	7375	0.12	District 3	Local	Flexible	01/24/2018		
	0000010810		ASHLEYWOOD DR	LAURA CT	ASHLEYWOOD CT	450.2	10805	0.17	District 3	Local	Flexible	01/24/2018		

City of Tucker Super Section Listing

Super ID	Segment ID	Pavement Condition Index (PCI)	Street Name	From	To	Length (ft)	Area (sq.ft.)	Lane-miles (mi)	District	Functional Class	Pavement Type	Inspection Date	Ride Comfort Index (RCI)	Comment
	0000010820		ASHLEYWOOD DR	ASHLEYWOOD CT	LAVISTA RD	546.7	13121	0.21	District 3	Local	Flexible	01/24/2018		
	0000010830		ASHLEYWOOD CT	ASHLEYWOOD DR	END	320.5	7692	0.12	District 3	Local	Flexible	01/24/2018		
S00000080	S00000080	100.0	ASHRIDGE CT	LILBURN STONE MOUNTAIN RD	END	1074.7	25793	0.41	District 1	Local	Flexible	01/21/2018	81.5	
	0000009810		ASHRIDGE CT	LILBURN STONE MOUNTAIN RD	END	1074.7	25793	0.41	District 1	Local	Flexible	01/21/2018		
0000012380	0000012380	56.2	ASPEN CT	HENDERSON RD	END	306.5	7356	0.12	District 3	Local	Flexible	01/25/2018	55.8	
0000014370	0000014370	77.6	ATLAS PL	LASHLEY DR	END	917.8	22027	0.35	District 3	Local	Flexible	01/21/2018	67.4	
S000001140	S000001140	36.2	AVON AVE			6397	153527	2.42	District 2	Local	Flexible	01/24/2018	44.5	
	0000003900		CODY CIR	EDINBURGH DR	AVON AVE	360.1	8642	0.14	District 2	Local	Flexible	01/24/2018		
	0000003910		CODY CIR	AVON AVE	AVON AVE	1026.1	24626	0.39	District 2	Local	Flexible	01/24/2018		
	0000003920		AVON AVE	COOLEGGE RD	CODY CIR	355.5	8532	0.13	District 2	Local	Flexible	01/24/2018		
	0000003930		AVON AVE	CODY CIR	CODY CIR	410.4	9850	0.16	District 2	Local	Flexible	01/24/2018		
	0000003940		AVON AVE	CODY CIR	BISHOP DR	1311.9	31486	0.50	District 2	Local	Flexible	01/24/2018		
	0000003950		BISHOP DR	END	SHEFFIELD PL	389	9336	0.15	District 2	Local	Flexible	01/24/2018		
	0000003960		BISHOP DR	SHEFFIELD PL	CODY CIR	330.6	7934	0.13	District 2	Local	Flexible	01/24/2018		
	0000003970		BISHOP DR	CODY CIR	RONALD RD	583.1	13994	0.22	District 2	Local	Flexible	01/24/2018		
	0000003980		BISHOP DR	RONALD RD	COOLEGGE RD	428.8	10291	0.16	District 2	Local	Flexible	01/24/2018		
	0000003990		RONALD RD	BISHOP DR	SHEFFIELD PL	377.9	9070	0.14	District 2	Local	Flexible	01/24/2018		
	0000004000		RONALD RD	SHEFFIELD PL	END	206.6	4958	0.08	District 2	Local	Flexible	01/24/2018		
	0000004010		SHEFFIELD PL	BISHOP DR [W]	RONALD RD [E]	617	14808	0.23	District 2	Local	Flexible	01/24/2018		
S000000160	S000000160	36.1	BAHIA MAR CIR	SILVER HILL RD	END OF LOOP	3331.9	79966	1.26	District 1	Local	Flexible	01/21/2018	54.2	
	0000009040		BAHIA MAR DR	SILVER HILL RD	START OF LOOP [EB]	647.4	15538	0.25	District 1	Local	Flexible	01/21/2018		
	0000009050		BAHIA MAR CIR	START OF LOOP [EB]	END OF LOOP	2684.5	64428	1.02	District 1	Local	Flexible	01/21/2018		
0000004780	0000004780	73.2	BAILEY RD	COOLEGGE RD	END	484.2	11621	0.18	District 2	Local	Flexible	01/24/2018	65.6	
0000013130	0000013130	63.2	BALL PARK DR	CHAMBLEE TUCKER RD	DELAND RD	1841.2	44189	0.70	District 3	Local	Flexible	01/20/2018	58.7	
0000013140	0000013140	37.4	BALL PARK DR	DELAND RD	N PARK DR	696.8	16723	0.26	District 3	Local	Flexible	01/20/2018	15.1	
S000002000	S000002000	51.5	BANCROFT CIR	RAILROAD AVE	FELLOWSHIP RD	1442.6	34622	0.55	District 3	Collector	Flexible	01/24/2018	55.8	
	0000010870		BANCROFT CIR	RAILROAD AVE	COMANCHE DR	689	16536	0.26	District 3	Collector	Flexible	01/24/2018		
	0000010880		BANCROFT CIR	COMANCHE DR	ADRIAN ST	401.8	9643	0.15	District 3	Collector	Flexible	01/24/2018		
	0000010890		BANCROFT CIR	ADRIAN ST	FELLOWSHIP RD	351.8	8443	0.13	District 3	Collector	Flexible	01/24/2018		
0000009400	0000009400	28.1	BARRINGTON VW	END	LILBURN STONE MOUNTAIN RD	953.3	22879	0.36	District 1	Local	Flexible	01/21/2018	47.1	
S000000100	S000000100	69.5	BELLE MEADE CT			1312	31488	0.50	District 1	Local	Flexible	01/21/2018	66.1	
	0000009370		BELLE MEADE CT	SILVER HILL RD	SILVER SHADOW CT	657.3	15775	0.25	District 1	Local	Flexible	01/21/2018		
	0000009380		BELLE MEADE CT	SILVER SHADOW CT	END	336.5	8076	0.13	District 1	Local	Flexible	01/21/2018		
	0000009390		SILVER SHADOW CT	END	BELLE MEADE CT	318.2	7637	0.12	District 1	Local	Flexible	01/21/2018		
0000002190	0000002190	17.7	BEVERAGE DR	END	E PONCE DE LEON AVE	270.6	6494	0.10	District 1	Local	Flexible	01/19/2018	36.6	
S000000440	S000000440	46.6	BIBB BLVD			3900.6	93615	1.48	District 2	Local	Flexible	01/23/2018	53.0	
	0000007030		BIBB BLVD	END	S BIBB DR	669.5	16068	0.25	District 2	Local	Flexible	01/23/2018		
	0000007040		BIBB BLVD	S BIBB DR	N BIBB DR	201.2	4829	0.08	District 2	Local	Flexible	01/23/2018		
	0000007050		BIBB BLVD	N BIBB DR	KILMAN DR	561.5	13476	0.21	District 2	Local	Flexible	01/23/2018		
	0000007060		BIBB BLVD	KILMAN DR	TUCKER INDUSTRIAL RD	570.4	13690	0.22	District 1	Local	Flexible	01/23/2018		
	0000007070		S BIBB DR	BIBB BLVD	END	496.9	11926	0.19	District 2	Local	Flexible	01/19/2018		

City of Tucker Super Section Listing

Super ID	Segment ID	Pavement Condition Index (PCI)	Street Name	From	To	Length (ft)	Area (sq.ft.)	Lane-miles (mi)	District	Functional Class	Pavement Type	Inspection Date	Ride Comfort Index (RCI)	Comment
	0000007080		N BIBB DR	BIBB BLVD	END	450.2	10805	0.17	District 2	Local	Flexible	01/19/2018		
	0000007090		KILMAN DR	END	BIBB BLVD	495.3	11887	0.19	District 2	Local	Flexible	01/19/2018		
	0000007100		KILMAN DR	BIBB BLVD	END	455.6	10934	0.17	District 2	Local	Flexible	01/19/2018		
S000000070	S000000070	42.5	BOWERS RD	LILBURN STONE MOUNTAIN RD	BRADY DR SW	3843.9	92254	1.46	District 1	Local	Flexible	01/21/2018	50.6	
	0000009800		BOWERS RD	LILBURN STONE MOUNTAIN RD	BRADY DR SW	3843.9	92254	1.46	District 1	Local	Flexible	01/21/2018		
S000002010	S000002010	66.9	BRIARCLIFF RD NE	LAVISTA RD	FIELDING DR NE	2831.3	117095	2.68	District 3	Minor Arterial	Flexible	02/02/2018	57.3	
	0000017400		BRIARCLIFF RD NE	LAVISTA RD	HENDERSON MILL RD NE	1226.5	73590	1.16	District 3	Minor Arterial	Flexible	02/02/2018		
	0000017410		BRIARCLIFF RD NE	HENDERSON MILL RD NE	HENDERSON MILL RD NE	415.8	14969	0.24	District 3	Minor Arterial	Flexible	02/02/2018		
	0000017420		BRIARCLIFF RD NE	HENDERSON MILL RD NE	FIELDING DR NE	1189	28536	0.45	District 3	Minor Arterial	Flexible	02/02/2018		
0000006490	0000006490	34.9	BRIDLE PATH CT	FELLOWSHIP RD	END	471.9	11326	0.18	District 2	Local	Flexible	01/20/2018	54.8	
S000002020	S000002020	72.2	BRITT RD	TUCKER NORCROSS RD	SANFORDS WALK	2687.6	64503	1.02	District 3	Collector	Flexible	01/22/2018	44.3	
	0000013800		BRITT RD	TUCKER NORCROSS RD	SCYLER PL	763.7	18329	0.29	District 3	Collector	Flexible	01/22/2018		
	0000013810		BRITT RD	SCYLER PL	JERI LYNN DR	514	12336	0.19	District 3	Collector	Flexible	01/22/2018		
	0000013820		BRITT RD	JERI LYNN DR	SANFORDS WALK	1409.9	33838	0.53	District 3	Collector	Flexible	01/22/2018		
0000013180	0000013180	25.3	BRITTS GATE LN	END	CHAMBLEE TUCKER RD	386.5	9276	0.15	District 3	Local	Flexible	01/22/2018	43.4	
S000001040	S000001040	55.7	BROCKETT CREEK DR			2610.1	62643	0.99	District 2	Local	Flexible	01/24/2018	62.7	
	0000005390		BROCKETT CREEK DR	BROCKETT RD	BROCKETT CREEK CT	808.6	19406	0.31	District 2	Local	Flexible	01/24/2018		
	0000005400		BROCKETT CREEK DR	BROCKETT CREEK CT	BRAMLETT CT	545.5	13092	0.21	District 2	Local	Flexible	01/24/2018		
	0000005410		BROCKETT CREEK DR	BRAMLETT CT	END	160.9	3862	0.06	District 2	Local	Flexible	01/24/2018		
	0000005420		BRAMLETT CT	END	BROCKETT CREEK DR	388.4	9322	0.15	District 2	Local	Flexible	01/24/2018		
	0000005430		W BROCKETT CREEK CT	WEST END	BROCKETT CREEK CT	186.1	4466	0.07	District 2	Local	Flexible	01/24/2018		
	0000005440		E BROCKETT CREEK CT	BROCKETT CREEK CT	EAST END	135.4	3250	0.05	District 2	Local	Flexible	01/24/2018		
	0000005450		BROCKETT CREEK CT	E BROCKETT CREEK CT	BROCKETT CREEK DR	385.2	9245	0.15	District 2	Local	Flexible	01/24/2018		
0000005290	0000005290	20.9	BROCKETT OAKS	BROCKETT RD	END	411	9864	0.16	District 2	Local	Flexible	01/24/2018	39.6	
S000002030	S000002030	52.8	BROCKETT RD	HWY 78	LAWRENCEVILLE HWY	10301.9	259740	3.90	District 2	Minor Arterial	Flexible	01/25/2018	59.0	
	0000004070		BROCKETT RD	HWY 78 EB ENTRY RAMP	HWY 78 WB EXIT RAMP	520.6	24989	0.39	District 2	Minor Arterial	Flexible	01/25/2018		
	0000004270		BROCKETT RD	COOLEGE RD	CEDAR CIR	1365.2	32765	0.52	District 2	Minor Arterial	Flexible	01/24/2018		
	0000004280		BROCKETT RD	CEDAR CIR	MARVIN LEE DR	486.9	11686	0.18	District 2	Minor Arterial	Flexible	01/24/2018		
	0000004290		BROCKETT RD	MARVIN LEE DR	BARR CIR	591.1	14186	0.22	District 2	Minor Arterial	Flexible	01/24/2018		
	0000004300		BROCKETT RD	BARR CIR	BARR CIR	989.4	23746	0.37	District 2	Minor Arterial	Flexible	01/24/2018		
	0000004310		BROCKETT RD	BARR CIR	JERICO RD	288.7	6929	0.11	District 2	Minor Arterial	Flexible	01/24/2018		
	0000004320		BROCKETT RD	JERICO RD	PHILS CT	230.2	5525	0.09	District 2	Minor Arterial	Flexible	01/24/2018		
	0000004330		BROCKETT RD	PHILS CT	BROCKETT OAKS	298.8	7171	0.11	District 2	Minor Arterial	Flexible	01/24/2018		
	0000004340		BROCKETT RD	BROCKETT OAKS	SAINT MARKS CT	184.9	4438	0.07	District 2	Minor Arterial	Flexible	01/24/2018		
	0000004350		BROCKETT RD	SAINT MARKS CT	OAK CREST DR	314.4	7546	0.12	District 2	Minor Arterial	Flexible	01/24/2018		
	0000004360		BROCKETT RD	OAK CREST DR	FOXGLOVE RD	687.8	16507	0.26	District 2	Minor Arterial	Flexible	01/24/2018		
	0000004370		BROCKETT RD	FOXGLOVE RD	BROCKETT CREEK DR	625.7	15017	0.24	District 2	Minor Arterial	Flexible	01/24/2018		
	0000004380		BROCKETT RD	BROCKETT CREEK DR	CARTHAGE RD	151.6	3638	0.06	District 2	Minor Arterial	Flexible	01/24/2018		
	0000004390		BROCKETT RD	CARTHAGE RD	WOBURN DR	570.1	13682	0.22	District 2	Minor Arterial	Flexible	01/24/2018		
	0000004400		BROCKETT RD	WOBURN DR	ALLENWOOD WAY	358.3	8599	0.14	District 2	Minor Arterial	Flexible	01/24/2018		
	0000004410		BROCKETT RD	ALLENWOOD WAY	BROWNLEE DR	240.1	5762	0.09	District 2	Minor Arterial	Flexible	01/24/2018		

City of Tucker Super Section Listing

Super ID	Segment ID	Pavement Condition Index (PCI)	Street Name	From	To	Length (ft)	Area (sq.ft.)	Lane-miles (mi)	District	Functional Class	Pavement Type	Inspection Date	Ride Comfort Index (RCI)	Comment
	000004420		BROCKETT RD	BROWNLEE DR	ARBORWOOD LN	154.5	3708	0.06	District 2	Minor Arterial	Flexible	01/24/2018		
	000004430		BROCKETT RD	ARBORWOOD LN	WILDFLOWER LN	72.5	1740	0.03	District 2	Minor Arterial	Flexible	01/24/2018		
	000004440		BROCKETT RD	WILDFLOWER LN	GRANT LAND DR	328.8	7891	0.12	District 2	Minor Arterial	Flexible	01/24/2018		
	000004450		BROCKETT RD	GRANT LAND DR	BROCKETT WALK	183.5	4404	0.07	District 2	Minor Arterial	Flexible	01/24/2018		
	000004460		BROCKETT RD	BROCKETT WALK	PINE VALLEY RD	108.8	2611	0.04	District 2	Minor Arterial	Flexible	01/24/2018		
	000004470		BROCKETT RD	PINE VALLEY RD	ARCHDALE DR	693.9	16654	0.26	District 2	Minor Arterial	Flexible	01/24/2018		
	000004480		BROCKETT RD	ARCHDALE DR	LAWRENCEVILLE HWY	856.1	20546	0.32	District 2	Minor Arterial	Flexible	01/24/2018		
S000002040	S000002040	38.3	BROCKETT RD	LAWRENCEVILLE HWY	LAVISTA RD	1801.5	43236	0.68	District 3	Minor Arterial	Flexible	01/24/2018	52.1	
	000004490		BROCKETT RD	LAWRENCEVILLE HWY	RAILROAD AVE	218.5	5244	0.08	District 3	Minor Arterial	Flexible	01/24/2018		
	000004500		BROCKETT RD	RAILROAD AVE	COMANCHE DR	895.4	21490	0.34	District 3	Minor Arterial	Flexible	01/24/2018		
	000004510		BROCKETT RD	COMANCHE DR	CHELSEA CMN	191.1	4586	0.07	District 3	Minor Arterial	Flexible	01/24/2018		
	000004520		BROCKETT RD	CHELSEA CMN	ADRIAN ST	149	3576	0.06	District 3	Minor Arterial	Flexible	01/24/2018		
	000004530		BROCKETT RD	ADRIAN ST	LAVISTA RD	347.5	8340	0.13	District 3	Minor Arterial	Flexible	01/24/2018		
0000005680	0000005680	73.9	BROCKETT WALK	END	BROCKETT RD	1087.7	26105	0.41	District 2	Local	Flexible	01/23/2018	66.0	
0000006000	0000006000	42.6	BROOKSIDE MANOR CT	SOUTH END	BROOKSIDE MANOR DR	254.7	6113	0.10	District 1	Local	Flexible	01/23/2018	59.4	
0000005900	0000005900	23.9	BROOKSIDE MANOR DR	IDLEWOOD RD	BROOKSIDE MANOR CT	708.5	17004	0.27	District 1	Local	Flexible	01/23/2018	15.1	
S000001000	S000001000	51.9	BROWNING CHASE DR			5114.1	122740	1.94	District 2	Local	Flexible	01/23/2018	48.8	
	000005920		WILLOW CHASE CT	END	BROWNING CHASE DR	747.7	17945	0.28	District 2	Local	Flexible	01/23/2018		
	000005930		BROWNING CHASE DR	END	LAWHON DR	97.5	2340	0.04	District 2	Local	Flexible	01/23/2018		
	000005940		BROWNING CHASE DR	LAWHON DR	WILLOW CHASE CT	349.9	8398	0.13	District 2	Local	Flexible	01/23/2018		
	000005950		BROWNING CHASE DR	WILLOW CHASE CT	RAYLENE CT	1154.3	27703	0.44	District 2	Local	Flexible	01/23/2018		
	000005960		BROWNING CHASE DR	RAYLENE CT	LAWHON DR	221.7	5321	0.08	District 2	Local	Flexible	01/23/2018		
	000005970		BROWNING CHASE DR	LAWHON DR	IDLEWOOD RD	171.6	4118	0.07	District 2	Local	Flexible	01/23/2018		
	000005980		RAYLENE CT	BROWNING CHASE DR	END	137.6	3302	0.05	District 2	Local	Flexible	01/23/2018		
	000005990		LAWHON DR	BROWNING CHASE DR	LAWHON CT	317.9	7630	0.12	District 2	Local	Flexible	01/23/2018		
	000006000		LAWHON DR	LAWHON CT	JEANNINE CT	739.7	17753	0.28	District 2	Local	Flexible	01/23/2018		
	000006010		LAWHON DR	JEANNINE CT	BROWNING CHASE DR	353.9	8494	0.13	District 2	Local	Flexible	01/23/2018		
	000006020		LAWHON CT	LAWHON DR	END	688.9	16534	0.26	District 2	Local	Flexible	01/23/2018		
	000006030		JEANNINE CT	LAWHON DR	END	133.4	3202	0.05	District 2	Local	Flexible	01/23/2018		
S000001010	S000001010	50.2	BROWNLEE DR			5350.8	128418	2.03	District 2	Local	Flexible	01/23/2018	45.5	
	000005590		BROWNLEE DR	BROCKETT RD	AVIS LN	1540	36960	0.58	District 2	Local	Flexible	01/23/2018		
	000005600		BROWNLEE DR	AVIS LN	SMITHFIELD DR	1091.1	26186	0.41	District 2	Local	Flexible	01/23/2018		
	000005610		AVIS LN	END	SMITHFIELD DR	881.1	21146	0.33	District 2	Local	Flexible	01/23/2018		
	000005620		AVIS LN	SMITHFIELD DR	BROWNLEE DR	360.1	8642	0.14	District 2	Local	Flexible	01/23/2018		
	000005630		SMITHFIELD DR	AVIS LN	BROWNLEE DR	1115.7	26777	0.42	District 2	Local	Flexible	01/23/2018		
	000005640		SMITHFIELD DR	BROWNLEE DR	FELLOWSHIP RD	362.8	8707	0.14	District 2	Local	Flexible	01/23/2018		
S000000970	S000000970	72.1	CAMELOT CIR			4794.5	115068	1.82	District 2	Local	Flexible	01/23/2018	69.2	
	000000610		CAMELOT LN	SOUTH END	CAMELOT CT	709.7	17033	0.27	District 2	Local	Flexible	01/23/2018		
	000000620		CAMELOT LN	CAMELOT CT	START OF LOOP NB	282.3	6775	0.11	District 2	Local	Flexible	01/23/2018		
	000000630		CAMELOT CIR	START OF LOOP NB	CAMELOT LN	2766.8	66403	1.05	District 2	Local	Flexible	01/23/2018		
	000000640		CAMELOT CIR	CAMELOT LN	IDLEWOOD RD	458.7	11009	0.17	District 2	Local	Flexible	01/23/2018		

City of Tucker Super Section Listing

Super ID	Segment ID	Pavement Condition Index (PCI)	Street Name	From	To	Length (ft)	Area (sq.ft.)	Lane-miles (mi)	District	Functional Class	Pavement Type	Inspection Date	Ride Comfort Index (RCI)	Comment
	000000650		CAMELOT CT	WEST END	CAMELOT LN	577	13848	0.22	District 2	Local	Flexible	01/23/2018		
S000001200	S000001200	73.1	CAMEO CT			3022	72527	1.14	District 2	Local	Flexible	01/25/2018	66.9	
	0000010390		CAMEO CT	SOUTH END	ROBINHILL DR	861	20664	0.33	District 2	Local	Flexible	01/25/2018		
	0000010400		CAMEO CT	ROBINHILL DR	NORTH END	321	7704	0.12	District 2	Local	Flexible	01/25/2018		
	0000010410		ROBINHILL DR	CAMEO CT	ROBINHILL CT	511.6	12278	0.19	District 2	Local	Flexible	01/25/2018		
	0000010420		ROBINHILL DR	ROBINHILL CT	NORTHLAKE PKWY	329.6	7910	0.12	District 2	Local	Flexible	01/25/2018		
	0000010430		ROBINHILL CT	START OF LOOP	END OF LOOP	414.5	9948	0.16	District 2	Local	Flexible	01/25/2018		
	0000010440		ROBINHILL CT	END OF LOOP	ROBINHILL DR	584.3	14023	0.22	District 2	Local	Flexible	01/25/2018		
S000001160	S000001160	57.7	CANADIAN WAY			5818.1	139633	2.20	District 2	Local	Flexible	01/25/2018	56.0	
	0000003480		CANADIAN WAY	MONTREAL RD E	QUEBEC CT	499.1	11978	0.19	District 2	Local	Flexible	01/25/2018		
	0000003490		CANADIAN WAY	QUEBEC CT	WINNIPEG TRL	355	8520	0.13	District 2	Local	Flexible	01/25/2018		
	0000003500		CANADIAN WAY	WINNIPEG TRL	ONTARIO CT	358.1	8594	0.14	District 2	Local	Flexible	01/25/2018		
	0000003510		CANADIAN WAY	ONTARIO CT	VANCOUVER DR	425.6	10214	0.16	District 2	Local	Flexible	01/25/2018		
	0000003520		CANADIAN WAY	VANCOUVER DR	START OF LOOP SB	161.9	3886	0.06	District 2	Local	Flexible	01/25/2018		
	0000003530		CANADIAN WAY	START OF LOOP SB	TORONTO TRL	1601.4	38434	0.61	District 2	Local	Flexible	01/25/2018		
	0000003540		CANADIAN WAY	TORONTO TRL	END OF LOOP	799.8	19195	0.30	District 2	Local	Flexible	01/25/2018		
	0000003550		TORONTO TRL	CANADIAN WAY	END	220.6	5294	0.08	District 2	Local	Flexible	01/25/2018		
	0000003560		VANCOUVER DR	CANADIAN WAY	END	731.7	17561	0.28	District 2	Local	Flexible	01/25/2018		
	0000003570		ONTARIO CT	CANADIAN WAY	END	178.5	4284	0.07	District 2	Local	Flexible	01/25/2018		
	0000003580		WINNIPEG TRL	CANADIAN WAY	END	308.6	7406	0.12	District 2	Local	Flexible	01/25/2018		
	0000003590		QUEBEC CT	CANADIAN WAY	END	177.8	4267	0.07	District 2	Local	Flexible	01/25/2018		
0000012400	0000012400	19.8	CARAWAY DR	HENDERSON RD	END	1106.4	26554	0.42	District 3	Local	Flexible	01/25/2018	39.6	
S000001330	S000001330	24.1	CARDINAL DR			4439.9	106558	1.68	District 3	Local	Flexible	01/22/2018	40.8	
	0000012070		WOOD CREEK CT	MIDVALE RD	CARDINAL WAY	727.5	17460	0.28	District 3	Local	Flexible	01/22/2018		
	0000012080		WOOD CREEK CT	CARDINAL WAY	END	490.6	11774	0.19	District 3	Local	Flexible	01/22/2018		
	0000012090		CARDINAL WAY	WOOD CREEK CT	CARDINAL CT	537	12888	0.20	District 3	Local	Flexible	01/22/2018		
	0000012100		CARDINAL WAY	CARDINAL CT	CARDINAL DR	854.7	20513	0.32	District 3	Local	Flexible	01/22/2018		
	0000012110		CARDINAL CT	CARDINAL WAY	END	221.9	5326	0.08	District 3	Local	Flexible	01/22/2018		
	0000012120		CARDINAL DR	END	CARDINAL WAY	1372.3	32935	0.52	District 3	Local	Flexible	01/22/2018		
	0000012130		CARDINAL DR	CARDINAL WAY	HENDERSON RD	235.9	5662	0.09	District 3	Local	Flexible	01/22/2018		
0000003890	0000003890	66.8	CARRINGTON POINTE	COOLEGE RD	END	626.9	15046	0.24	District 2	Local	Flexible	01/24/2018	63.2	
S000000680	S000000680	34.8	CASTLE PINES CT	CHAMBLEE TUCKER RD	END	1380.7	33137	0.52	District 3	Local	Flexible	01/22/2018	16.3	
	0000013210		CASTLE PINES CT	CHAMBLEE TUCKER RD	END	1380.7	33137	0.52	District 3	Local	Flexible	01/22/2018		
S000001230	S000001230	29.2	CASTLERIDGE DR			4496.8	107923	1.70	District 3	Local	Flexible	01/25/2018	43.6	
	0000011370		CASTLERIDGE CT	END	WINDY CT	145.7	3497	0.06	District 3	Local	Flexible	01/25/2018		
	0000011380		CASTLERIDGE CT	WINDY CT	CASTLERIDGE DR	177.3	4255	0.07	District 3	Local	Flexible	01/25/2018		
	0000011390		CASTLERIDGE CT	CASTLERIDGE DR	CASTLEHILL WAY	435.1	10442	0.16	District 3	Local	Flexible	01/25/2018		
	0000011400		CASTLERIDGE CT	CASTLEHILL WAY	END	197.6	4742	0.07	District 3	Local	Flexible	01/25/2018		
	0000011430		CASTLERIDGE DR	CASTLEHILL CT	CASTLEHILL WAY	363.1	8714	0.14	District 3	Local	Flexible	01/25/2018		
	0000011440		CASTLERIDGE DR	CASTLEHILL WAY	CASTLERIDGE CT	1338.9	32134	0.51	District 3	Local	Flexible	01/25/2018		
	0000011450		CASTLEHILL WAY	CASTLERIDGE DR	CASTLERIDGE CT	891.9	21406	0.34	District 3	Local	Flexible	01/25/2018		

City of Tucker Super Section Listing

Super ID	Segment ID	Pavement Condition Index (PCI)	Street Name	From	To	Length (ft)	Area (sq.ft.)	Lane-miles (mi)	District	Functional Class	Pavement Type	Inspection Date	Ride Comfort Index (RCI)	Comment
	0000011460		CASTLEHILL CT	WEST END	CASTLERIDGE DR	420.4	10090	0.16	District 3	Local	Flexible	01/25/2018		
	0000011470		CASTLEHILL CT	CASTLERIDGE DR	EAST END	526.8	12643	0.20	District 3	Local	Flexible	01/25/2018		
S00000980	S00000980	52.1	CEDAR KNOLL DR			2651	63624	1.00	District 2	Local	Flexible	01/23/2018	57.3	
	0000001050		MARTHA JEAN PL	IDLEWOOD RD	CEDAR KNOLL DR	728.5	17484	0.28	District 2	Local	Flexible	01/23/2018		
	0000001060		CEDAR KNOLL DR	END	MARTHA JEAN PL	605.6	14534	0.23	District 2	Local	Flexible	01/23/2018		
	0000001070		CEDAR KNOLL DR	MARTHA JEAN PL	IDLEWOOD RD	1316.9	31606	0.50	District 2	Local	Flexible	01/23/2018		
S000001180	S000001180	44.1	CEMETERY AVE			2372.3	56935	0.90	District 2	Local	Flexible	01/25/2018	59.5	
	0000010340		CEMETERY AVE	LAWRENCEVILLE HWY	LOVELY LN	859.3	20623	0.33	District 2	Local	Flexible	01/25/2018		
	0000010350		CEMETERY AVE	LOVELY LN	END	713.2	17117	0.27	District 2	Local	Flexible	01/25/2018		
	0000010360		LOVELY LN	LAWRENCEVILLE HWY	CEMETERY AVE	799.8	19195	0.30	District 2	Local	Flexible	01/25/2018		
S000002050	S000002050	54.9	CHAMBLEE TUCKER RD	LAVISTA RD	LIVSEY DR	5828.5	279768	4.42	District 3	Minor Arterial	Flexible	01/20/2018	56.7	
	0000006220		CHAMBLEE TUCKER RD	LAVISTA RD	CHAMBLEE TUCKER RD	350.8	16838	0.27	District 3	Minor Arterial	Flexible	01/20/2018		
	0000006230		CHAMBLEE TUCKER RD	CHAMBLEE TUCKER RD	MORGAN RD	382.7	18370	0.29	District 3	Minor Arterial	Flexible	01/20/2018		
	0000006240		CHAMBLEE TUCKER RD	MORGAN RD	BALL PARK DR	376	18048	0.28	District 3	Minor Arterial	Flexible	01/20/2018		
	0000006250		CHAMBLEE TUCKER RD	BALL PARK DR	HANNAH RD	1226.2	58858	0.93	District 3	Minor Arterial	Flexible	01/20/2018		
	0000006260		CHAMBLEE TUCKER RD	HANNAH RD	DELAND RD	439.6	21101	0.33	District 3	Minor Arterial	Flexible	01/20/2018		
	0000006270		CHAMBLEE TUCKER RD	DELAND RD	N PARK DR	696.8	33446	0.53	District 3	Minor Arterial	Flexible	01/20/2018		
	0000006280		CHAMBLEE TUCKER RD	N PARK DR	BRITTS GATE LN	195	9360	0.15	District 3	Minor Arterial	Flexible	01/20/2018		
	0000006290		CHAMBLEE TUCKER RD	BRITTS GATE LN	PROVIDENCE LN	258.6	12413	0.20	District 3	Minor Arterial	Flexible	01/20/2018		
	0000006300		CHAMBLEE TUCKER RD	PROVIDENCE LN	SPRING MNR	97.8	4694	0.07	District 3	Minor Arterial	Flexible	01/20/2018		
	0000006310		CHAMBLEE TUCKER RD	SPRING MNR	CASTLE PINES CT	313	15024	0.24	District 3	Minor Arterial	Flexible	01/20/2018		
	0000006320		CHAMBLEE TUCKER RD	CASTLE PINES CT	SMITHSONIA DR	563.9	27067	0.43	District 3	Minor Arterial	Flexible	01/20/2018		
	0000006330		CHAMBLEE TUCKER RD	SMITHSONIA DR	LIVSEY RD	505	24240	0.38	District 3	Minor Arterial	Flexible	01/20/2018		
	0000011090		CHAMBLEE TUCKER RD	CHAMBLEE TUCKER RD	LAVISTA RD	423.1	20309	0.32	District 3	Minor Arterial	Flexible	01/20/2018		
S000002060	S000002060	56.7	CHAMBLEE TUCKER RD	LIVSEY RD	TUCKER NORCROSS RD	4493.9	215708	3.40	District 3	Minor Arterial	Flexible	01/20/2018	55.3	
	0000006340		CHAMBLEE TUCKER RD	LIVSEY RD	SMITHSONIA CT	510.6	24509	0.39	District 3	Minor Arterial	Flexible	01/20/2018		
	0000006350		CHAMBLEE TUCKER RD	SMITHSONIA CT	CLYDES CT	579.1	27797	0.44	District 3	Minor Arterial	Flexible	01/20/2018		
	0000006360		CHAMBLEE TUCKER RD	CLYDES CT	WEBB RD	396.7	19042	0.30	District 3	Minor Arterial	Flexible	01/20/2018		
	0000006370		CHAMBLEE TUCKER RD	WEBB RD	FONTANA CT	488.2	23434	0.37	District 3	Minor Arterial	Flexible	01/20/2018		
	0000006380		CHAMBLEE TUCKER RD	FONTANA CT	BONAPARTE DR	254.4	12211	0.19	District 3	Minor Arterial	Flexible	01/20/2018		
	0000006390		CHAMBLEE TUCKER RD	BONAPARTE DR	MENLO DR	161.7	7762	0.12	District 3	Minor Arterial	Flexible	01/20/2018		
	0000006400		CHAMBLEE TUCKER RD	MENLO DR	WEMBLEY WALK	609	29232	0.46	District 3	Minor Arterial	Flexible	01/20/2018		
	0000006410		CHAMBLEE TUCKER RD	WEMBLEY WALK	TUCKERSHAM LN	560.4	26899	0.42	District 3	Minor Arterial	Flexible	01/20/2018		
	0000006420		CHAMBLEE TUCKER RD	TUCKERSHAM LN	CHAMBLEE TUCKER RD	933.8	44822	0.71	District 3	Minor Arterial	Flexible	01/20/2018		
S000000220	S000000220	19.5	CHARTWELL TRCE	END	SILVER HILL RD	2736.4	65674	1.04	District 1	Local	Flexible	01/21/2018	41.9	
	0000008310		CHARTWELL TRCE	END	SILVER HILL RD	2736.4	65674	1.04	District 1	Local	Flexible	01/21/2018		
S000000560	S000000560	61.3	CHERRY LN			2450.4	58809	0.93	District 3	Local	Flexible	01/20/2018	63.4	
	0000014890		CHERRY LN	LAWRENCEVILLE HWY	LUCKY VALLEY DR	671.1	16106	0.25	District 3	Local	Flexible	01/20/2018		
	0000014900		CHERRY LN	LUCKY VALLEY DR	END	440.5	10572	0.17	District 3	Local	Flexible	01/20/2018		
	0000014910		LUCKY VALLEY DR	CHERRY LN	DARLENE WAY	311.3	7471	0.12	District 3	Local	Flexible	01/20/2018		
	0000014920		LUCKY VALLEY DR	DARLENE WAY	PAMLER JUNE CT	447	10728	0.17	District 3	Local	Flexible	01/20/2018		

City of Tucker Super Section Listing

Super ID	Segment ID	Pavement Condition Index (PCI)	Street Name	From	To	Length (ft)	Area (sq.ft.)	Lane-miles (mi)	District	Functional Class	Pavement Type	Inspection Date	Ride Comfort Index (RCI)	Comment
	0000014930		LUCKY VALLEY DR	PAMLER JUNE CT	LAWRENCEVILLE HWY	342.3	8215	0.13	District 3	Local	Flexible	01/20/2018		
	0000014940		PAMLER JUNE CT	LUCKY VALLEY DR	END	238.2	5717	0.09	District 3	Local	Flexible	01/20/2018		
0000012060	0000012060	35.9	CHERYL LYNN CT	END	PINE MEADOWS CT	118.9	2854	0.05	District 3	Local	Flexible	01/22/2018	48.9	
0000010450	0000010450	27.4	CHISHOLM CT	END	ORLY CT	217.3	5215	0.08	District 2	Local	Flexible	01/25/2018	45.8	
0000010460	0000010460	41.0	CHISHOLM CT	ORLY CT	NORTHLAKE PKWY	468	11232	0.18	District 2	Local	Flexible	01/25/2018	67.7	
S000001540	S000001540	33.8	CHURCH ST	LYNBURN DR	END	1160.7	27857	0.44	District 3	Local	Flexible	01/20/2018	46.3	
	0000011160		CHURCH ST	LYNBURN DR	4TH ST	486.9	11686	0.18	District 3	Local	Flexible	01/20/2018		
	0000011170		CHURCH ST	4TH ST	END	673.8	16171	0.26	District 3	Local	Flexible	01/20/2018		
S000001490	S000001490	45.0	CLARK DR			5710	137038	2.16	District 2	Local	Flexible	01/23/2018	49.4	
	0000006710		HERBERT DR	END	PINE DR	332.3	7975	0.13	District 2	Local	Flexible	01/23/2018		
	0000006720		HERBERT DR	PINE DR	ELMDALE DR	1008.6	24206	0.38	District 2	Local	Flexible	01/23/2018		
	0000006730		CLARK DR	END	PINE DR	624.1	14978	0.24	District 2	Local	Flexible	01/23/2018		
	0000006740		CLARK DR	PINE DR	ELMDALE DR	1009.3	24223	0.38	District 2	Local	Flexible	01/23/2018		
	0000006750		PINE DR	HERBERT DR	CLARK DR	349.9	8398	0.13	District 2	Local	Flexible	01/23/2018		
	0000006760		PINE DR	CLARK DR	PETERS RD	451	10824	0.17	District 2	Local	Flexible	01/23/2018		
	0000006770		PETERS RD	END	PETERS RD	82.7	1985	0.03	District 2	Local	Flexible	01/23/2018		
	0000006780		PETERS RD	PETERS RD	PINE DR	259.6	6230	0.10	District 2	Local	Flexible	01/23/2018		
	0000006790		PETERS RD	PINE DR	LITTLE MILLER GROVE RD	558.8	13411	0.21	District 2	Local	Flexible	01/23/2018		
	0000006800		PETERS RD	LITTLE MILLER GROVE RD	ELMDALE DR	298.8	7171	0.11	District 2	Local	Flexible	01/23/2018		
	0000006810		PETERS RD	PETERS RD	TUCKER INDUSTRIAL RD	366.6	8798	0.14	District 1	Local	Flexible	01/23/2018		
	0000006820		LITTLE MILLER GROVE RD	TUCKER INDUSTRIAL RD	PETERS RD	368.3	8839	0.14	District 1	Local	Flexible	01/23/2018		
S000000690	S000000690	34.8	CLYDES CT	CHAMBLEE TUCKER RD	END	803.1	19274	0.30	District 3	Local	Flexible	01/22/2018	16.7	
	0000013370		CLYDES CT	CHAMBLEE TUCKER RD	END	803.1	19274	0.30	District 3	Local	Flexible	01/22/2018		
S000000480	S000000480	51.0	COFER CIR			2670.5	64093	1.01	District 3	Local	Flexible	01/20/2018	38.6	
	0000014740		COFER CIR	LAWRENCEVILLE HWY	WYNSLEY WAY	602	14448	0.23	District 3	Local	Flexible	01/20/2018		
	0000014750		COFER CIR	WYNSLEY WAY	LAWRENCEVILLE HWY	1160.4	27850	0.44	District 3	Local	Flexible	01/20/2018		
	0000014760		WYNSLEY WAY	END	WYNBURY CT	488.8	11731	0.19	District 3	Local	Flexible	01/20/2018		
	0000014770		WYNSLEY WAY	WYNBURY CT	COFER CIR	147.4	3538	0.06	District 3	Local	Flexible	01/20/2018		
	0000014780		WYNBURY CT	WYNSLEY WAY	END	271.9	6526	0.10	District 3	Local	Flexible	01/20/2018		
S000001290	S000001290	37.5	COLD WATER CANYON DR			1006	24144	0.38	District 3	Local	Flexible	01/25/2018	57.4	
	0000012420		COLD WATER CANYON DR	END	COLD WATER CANYON CT	428.2	10277	0.16	District 3	Local	Flexible	01/25/2018		
	0000012430		COLD WATER CANYON DR	COLD WATER CANYON CT	HENDERSON RD	227.7	5465	0.09	District 3	Local	Flexible	01/25/2018		
	0000012440		COLD WATER CANYON CT	COLD WATER CANYON DR	END	350.1	8402	0.13	District 3	Local	Flexible	01/25/2018		
S000000830	S000000830	53.2	COMANCHE DR	BROCKETT RD	BANCROFT CIR	1004.5	24108	0.38	District 3	Local	Flexible	01/24/2018	54.3	
	0000010860		COMANCHE DR	BROCKETT RD	BANCROFT CIR	1004.5	24108	0.38	District 3	Local	Flexible	01/24/2018		
S000002070	S000002070	50.3	COOLEGGE RD	HWY 78	LAWRENCEVILLE HWY	4717.7	116532	1.79	District 2	Minor Arterial	Flexible	01/25/2018	65.7	
	0000004080		COOLEGGE RD	HWY 78 WB EXIT RAMP	BROCKETT RD	137.8	6614	0.10	District 2	Minor Arterial	Flexible	01/25/2018		
	0000004090		COOLEGGE RD	BROCKETT RD	CARRINGTON POINTE	1136	27264	0.43	District 2	Minor Arterial	Flexible	01/25/2018		
	0000004100		COOLEGGE RD	CARRINGTON POINTE	COUSINS WAY	515.2	12365	0.20	District 2	Minor Arterial	Flexible	01/25/2018		
	0000004110		COOLEGGE RD	COUSINS WAY	BAILEY RD	393.3	9439	0.15	District 2	Minor Arterial	Flexible	01/25/2018		
	0000004120		COOLEGGE RD	BAILEY RD	GLOUCESTER DR	297.4	7138	0.11	District 2	Minor Arterial	Flexible	01/25/2018		

City of Tucker Super Section Listing

Super ID	Segment ID	Pavement Condition Index (PCI)	Street Name	From	To	Length (ft)	Area (sq.ft.)	Lane-miles (mi)	District	Functional Class	Pavement Type	Inspection Date	Ride Comfort Index (RCI)	Comment
	000004130		COOLEGE RD	GLOUCESTER DR	MARY ANNA DR	500.5	12012	0.19	District 2	Minor Arterial	Flexible	01/25/2018		
	000004140		COOLEGE RD	MARY ANNA DR	SARAHS LN	851.3	20431	0.32	District 2	Minor Arterial	Flexible	01/25/2018		
	000004150		COOLEGE RD	SARAHS LN	LAWRENCEVILLE HWY	886.2	21269	0.34	District 2	Minor Arterial	Flexible	01/25/2018		
000004770	000004770	66.6	COUSINS WAY	COOLEGE RD	END	469.5	11268	0.18	District 2	Local	Flexible	01/24/2018	65.4	
S00000860	S00000860	60.8	COWAN RD			5036.7	120882	1.91	District 2	Local	Flexible	01/23/2018	55.7	
	000007160		COWAN RD	IDLEWOOD RD	HANFRED LN	1240.5	29772	0.47	District 2	Local	Flexible	01/19/2018		
	000007170		COWAN RD	HANFRED LN	DILLARD ST	475.2	11405	0.18	District 2	Local	Flexible	01/19/2018		
	000007180		COWAN RD	DILLARD ST	HUGH HOWELL RD	236.9	5686	0.09	District 2	Local	Flexible	01/19/2018		
	000007190		HANFRED CT	END	HANFRED LN	505	12120	0.19	District 2	Local	Flexible	01/23/2018		
	000007200		HANFRED LN	END	HANFRED CT	228.8	5491	0.09	District 2	Local	Flexible	01/23/2018		
	000007210		HANFRED LN	HANFRED CT	DILLARD ST	209.9	5038	0.08	District 2	Local	Flexible	01/23/2018		
	000007220		HANFRED LN	DILLARD ST	COWAN RD	801.2	19229	0.30	District 2	Local	Flexible	01/23/2018		
	000007230		DILLARD ST	HANFRED LN	DILLARD XING	213	5112	0.08	District 2	Local	Flexible	01/23/2018		
	000007240		DILLARD ST	DILLARD XING	COWAN RD	1126.2	27029	0.43	District 2	Local	Flexible	01/23/2018		
0000010330	0000010330	37.5	CRESCENT CENTRE BLVD	LAWRENCEVILLE HWY	END	855.4	20530	0.32	District 2	Local	Flexible	01/25/2018	25.8	
S000001190	S000001190	51.6	CRESCENT CENTRE BLVD			5225	217722	3.96	District 2	Local	Flexible	01/25/2018	59.4	
	0000010490		CRESCENT CENTRE BLVD	END	CRESCENT CENTRE PKWY	542.4	26035	0.41	District 2	Local	Flexible	01/25/2018		
	0000010500		CRESCENT CENTRE BLVD	CRESCENT CENTRE PKWY	W EXCHANGE PL	2264.3	108686	1.72	District 2	Local	Flexible	01/25/2018		
	0000010510		CRESCENT CENTRE BLVD	W EXCHANGE PL	NORTHLAKE PKWY	350.2	16810	0.27	District 2	Local	Flexible	01/25/2018		
	0000010530		CRESCENT CENTRE PKWY	CRESCENT CENTRE BLVD	END	591.6	14198	0.22	District 2	Local	Flexible	01/25/2018		
	0000010540		W EXCHANGE PL	END	OLD COOLEGE RD	356	17088	0.27	District 2	Local	Flexible	01/25/2018		
	0000010550		W EXCHANGE PL	OLD COOLEGE RD	CRESCENT CENTRE BLVD	333.9	16027	0.25	District 2	Local	Flexible	01/25/2018		
	0000010560		OLD COOLEGE RD	W EXCHANGE PL	NORTHLAKE PKWY	786.6	18878	0.30	District 2	Local	Flexible	01/25/2018		
S000000550	S000000550	46.2	DARLENE WAY			7240.6	173775	2.74	District 3	Local	Flexible	01/20/2018	51.8	
	0000014950		DARLENE WAY	LUCKY VALLEY DR	STERLING ACRES DR	1072.5	25740	0.41	District 3	Local	Flexible	01/20/2018		
	0000014960		DARLENE WAY	STERLING ACRES DR	SUMMIT HILLS LN	351.5	8436	0.13	District 3	Local	Flexible	01/20/2018		
	0000014970		DARLENE WAY	SUMMIT HILLS LN	DARLENE CT	290.1	6962	0.11	District 3	Local	Flexible	01/20/2018		
	0000014980		DARLENE WAY	DARLENE CT	END	117.9	2830	0.04	District 3	Local	Flexible	01/20/2018		
	0000014990		DARLENE CT	DARLENE WAY	END	172.8	4147	0.07	District 3	Local	Flexible	01/20/2018		
	0000015000		STERLING ACRES DR	DARLENE WAY	POUNDS CT	493.9	11854	0.19	District 3	Local	Flexible	01/20/2018		
	0000015010		STERLING ACRES DR	POUNDS CT	STERLING ACRES CT	410.8	9859	0.16	District 3	Local	Flexible	01/20/2018		
	0000015020		STERLING ACRES DR	STERLING ACRES CT	LAWRENCEVILLE HWY	582.2	13973	0.22	District 3	Local	Flexible	01/20/2018		
	0000015030		STERLING ACRES CT	END	STERLING ACRES DR	378.6	9086	0.14	District 3	Local	Flexible	01/20/2018		
	0000015040		POUNDS CT	END	STERLING ACRES DR	399.2	9581	0.15	District 3	Local	Flexible	01/20/2018		
	0000015050		SUMMIT HILLS LN	DARLENE WAY	SUMMIT HILLS WAY	439.2	10541	0.17	District 3	Local	Flexible	01/20/2018		
	0000015060		SUMMIT HILLS LN	SUMMIT HILLS WAY	END	352.7	8465	0.13	District 3	Local	Flexible	01/20/2018		
	0000015070		SUMMIT HILLS WAY	SUMMIT HILLS LN	SUMMIT HILLS DR	1029.5	24708	0.39	District 3	Local	Flexible	01/20/2018		
	0000015080		SUMMIT HILLS DR	END	SUMMIT HILLS WAY	131.8	3163	0.05	District 3	Local	Flexible	01/20/2018		
	0000015090		SUMMIT HILLS DR	SUMMIT HILLS WAY	LAWRENCEVILLE HWY	752.7	18065	0.29	District 3	Local	Flexible	01/20/2018		
	0000015100		NORTHFORKE CT	END	LAWRENCEVILLE HWY	265.2	6365	0.10	District 3	Local	Flexible	01/20/2018		
S000000290	S000000290	27.0	DEER RIDGE DR			6009.5	144229	2.28	District 1	Local	Flexible	01/20/2018	41.1	

City of Tucker Super Section Listing

Super ID	Segment ID	Pavement Condition Index (PCI)	Street Name	From	To	Length (ft)	Area (sq.ft.)	Lane-miles (mi)	District	Functional Class	Pavement Type	Inspection Date	Ride Comfort Index (RCI)	Comment
	000007770		DEER RIDGE DR	HUGH HOWELL RD	OXBOW RD	604	14496	0.23	District 1	Local	Flexible	01/20/2018		
	000007780		DEER RIDGE DR	OXBOW RD	STRATMOR DR	2211.7	53081	0.84	District 1	Local	Flexible	01/20/2018		
	000007790		DEER RIDGE DR	STRATMOR DR	ANTEBELLUM DR	431.5	10356	0.16	District 1	Local	Flexible	01/20/2018		
	000008450		STRATMOR DR	HUGH HOWELL RD	STRATMOR CT	443.9	10654	0.17	District 1	Local	Flexible	01/20/2018		
	000008460		STRATMOR DR	STRATMOR CT	HIGHGATE CT	556.4	13354	0.21	District 1	Local	Flexible	01/20/2018		
	000008470		STRATMOR DR	HIGHGATE CT	DEER RIDGE DR	729.5	17508	0.28	District 1	Local	Flexible	01/20/2018		
	000008480		STRATMOR CT	STRATMOR DR	END	587.3	14095	0.22	District 1	Local	Flexible	01/20/2018		
	000008490		HIGHGATE CT	STRATMOR DR	END	445.2	10685	0.17	District 1	Local	Flexible	01/20/2018		
0000012780	0000012780	38.5	DELAND RD	CHAMBLEE TUCKER RD	BALL PARK DR	553.8	13291	0.21	District 3	Local	Flexible	01/22/2018	15.1	
0000014350	0000014350	84.0	DOYLE ST	END	OLD NORCROSS TUCKER RD	1316.6	31598	0.50	District 3	Local	Flexible	01/21/2018	76.5	
S00000900	S00000900	47.4	DRAYTON WOODS DR			10281.6	246760	3.89	District 2	Local	Flexible	01/23/2018	55.8	
	000000850		DRAYTON WOODS DR	BRANTFORD DR	MELBOURNE CT	646.7	15521	0.24	District 2	Local	Flexible	01/23/2018		
	000000860		DRAYTON WOODS DR	MELBOURNE CT	DARWEN LN	409.3	9823	0.16	District 2	Local	Flexible	01/23/2018		
	000000870		DRAYTON WOODS DR	DARWEN LN	DRAYTON WOODS CT	685.4	16450	0.26	District 2	Local	Flexible	01/23/2018		
	000000880		DRAYTON WOODS DR	DRAYTON WOODS CT	THEORY WAY	663.9	15934	0.25	District 2	Local	Flexible	01/23/2018		
	000000890		DRAYTON WOODS DR	THEORY WAY	DARWEN LN	738.9	17734	0.28	District 2	Local	Flexible	01/23/2018		
	000000900		DRAYTON WOODS DR	DARWEN LN	DRAYTON WOODS CLB	152.9	3670	0.06	District 2	Local	Flexible	01/23/2018		
	000000910		DRAYTON WOODS DR	DRAYTON WOODS CLB	BURLEIGH DR	192.2	4613	0.07	District 2	Local	Flexible	01/23/2018		
	000000920		DRAYTON WOODS DR	BURLEIGH DR	BRANTFORD DR	1291	30984	0.49	District 2	Local	Flexible	01/23/2018		
	000000930		DRAYTON WOODS DR	BRANTFORD DR	IDLEWOOD RD	784.5	18828	0.30	District 2	Local	Flexible	01/23/2018		
	000000940		DRAYTON WOODS CLB	END	DRAYTON WOODS DR	177.1	4250	0.07	District 2	Local	Flexible	01/23/2018		
	000000950		THEORY WAY	END	DRAYTON WOODS DR	762.6	18302	0.29	District 2	Local	Flexible	01/23/2018		
	000000960		DRAYTON WOODS CT	DRAYTON WOODS DR	END	282	6768	0.11	District 2	Local	Flexible	01/23/2018		
	000000970		DARWEN LN	DRAYTON WOODS DR	DARWEN CT	743.9	17854	0.28	District 2	Local	Flexible	01/23/2018		
	000000980		DARWEN LN	DARWEN CT	DRAYTON WOODS DR	302.5	7260	0.11	District 2	Local	Flexible	01/23/2018		
	000000990		DARWEN CT	DARWEN LN	END	295.2	7085	0.11	District 2	Local	Flexible	01/23/2018		
	000001000		MELBOURNE CT	END	DRAYTON WOODS DR	248.2	5957	0.09	District 2	Local	Flexible	01/23/2018		
	000001010		BRANTFORD DR	DRAYTON WOODS DR W	DRAYTON WOODS DR E	492.2	11813	0.19	District 2	Local	Flexible	01/23/2018		
	000001020		BRANTFORD DR	DRAYTON WOODS DR E	WEYMOUTH CT	722.5	17340	0.27	District 2	Local	Flexible	01/23/2018		
	000001030		BRANTFORD DR	WEYMOUTH CT	END	124.1	2978	0.05	District 2	Local	Flexible	01/23/2018		
	000001040		WEYMOUTH CT	END	BRANTFORD DR	566.5	13596	0.21	District 2	Local	Flexible	01/23/2018		
S00000990	S00000990	38.2	DUESENBERG DR			4601.1	110427	1.74	District 2	Local	Flexible	01/23/2018	51.6	
	000005850		PIERCE ARROW PKWY	END	STUTZ CT	406.4	9754	0.15	District 2	Local	Flexible	01/23/2018		
	000005860		PIERCE ARROW PKWY	STUTZ CT	CORD CT	896.1	21506	0.34	District 2	Local	Flexible	01/23/2018		
	000005870		PIERCE ARROW PKWY	CORD CT	DUESENBERG DR	834.2	20021	0.32	District 2	Local	Flexible	01/23/2018		
	000005880		STUTZ CT	PIERCE ARROW PKWY	END	396.8	9523	0.15	District 2	Local	Flexible	01/23/2018		
	000005890		CORD CT	END	PIERCE ARROW PKWY	195.7	4697	0.07	District 2	Local	Flexible	01/23/2018		
	000005900		DUESENBERG DR	END	PIERCE ARROW PKWY	1286.7	30881	0.49	District 2	Local	Flexible	01/23/2018		
	000005910		DUESENBERG DR	PIERCE ARROW PKWY	IDLEWOOD RD	585.2	14045	0.22	District 2	Local	Flexible	01/23/2018		
0000010520	0000010520	45.9	E EXCHANGE PL	NORTHLAKE PKWY	END	1114.2	53482	0.84	District 2	Local	Flexible	01/25/2018	32.0	
S000000030	S000000030	54.1	E GATE DR	OLD STONE MOUNTAIN RD	END	3832.4	91978	1.45	District 1	Local	Flexible	01/21/2018	33.0	

City of Tucker Super Section Listing

Super ID	Segment ID	Pavement Condition Index (PCI)	Street Name	From	To	Length (ft)	Area (sq.ft.)	Lane-miles (mi)	District	Functional Class	Pavement Type	Inspection Date	Ride Comfort Index (RCI)	Comment
	0000009680		E GATE DR	OLD STONE MOUNTAIN RD	END	3832.4	91978	1.45	District 1	Local	Flexible	01/21/2018		
S00000040	S00000040	48.9	E GATE TRL			1465	35160	0.55	District 1	Local	Flexible	01/21/2018	42.0	
	0000009540		E GATE TRL	OLD STONE MOUNTAIN RD	E GATE CT	653.9	15694	0.25	District 1	Local	Flexible	01/21/2018		
	0000009550		E GATE TRL	E GATE CT	END	405.3	9727	0.15	District 1	Local	Flexible	01/21/2018		
	0000009560		E GATE CT	END	E GATE TRL	405.8	9739	0.15	District 1	Local	Flexible	01/21/2018		
S000002080	S000002080	88.8	E PONCE DE LEON AVE	COUNTRY ADDRESS	HAMBRICK RD	4665.4	154127	1.77	District 1	Minor Arterial	Flexible	01/23/2018	82.1	
	0000000020		E PONCE DE LEON AVE	COUNTRY ADDRESS	IDLEWOOD RD	1152.3	27655	0.44	District 1	Minor Arterial	Flexible	01/23/2018		
	0000000030		E PONCE DE LEON AVE	IDLEWOOD RD	ERSKINE RD	543.5	19566	0.31	District 1	Minor Arterial	Flexible	01/23/2018		
	0000000040		E PONCE DE LEON AVE	ERSKINE RD	ERSKINE RD	120.3	4331	0.07	District 1	Minor Arterial	Flexible	01/23/2018		
	0000000050		E PONCE DE LEON AVE	ERSKINE RD	OAKENGATE DR	708.5	25506	0.40	District 1	Minor Arterial	Flexible	01/23/2018		
	0000000060		E PONCE DE LEON AVE	OAKENGATE DR	RAYS RD	201.8	7265	0.11	District 1	Minor Arterial	Flexible	01/23/2018		
	0000000070		E PONCE DE LEON AVE	RAYS RD	SAGEWOOD CIR	154.8	5573	0.09	District 1	Minor Arterial	Flexible	01/23/2018		
	0000000080		E PONCE DE LEON AVE	SAGEWOOD CIR	SAGEWOOD CIR	468.8	16877	0.27	District 1	Minor Arterial	Flexible	01/23/2018		
	0000000090		E PONCE DE LEON AVE	SAGEWOOD CIR	ORCHARD PARK DR	848.4	30542	0.48	District 1	Minor Arterial	Flexible	01/23/2018		
	0000000100		E PONCE DE LEON AVE	ORCHARD PARK DR	HAMBRICK RD	467	16812	0.27	District 1	Minor Arterial	Flexible	01/23/2018		
S000002090	S000002090	94.2	E PONCE DE LEON AVE	HAMBRICK RD	MOUNTAIN INDUSTRIAL BLVD	5529.4	135090	2.09	District 1	Minor Arterial	Flexible	01/23/2018	96.8	
	0000000110		E PONCE DE LEON AVE	HAMBRICK RD	WAMSLEY WAY	198.7	7153	0.11	District 1	Minor Arterial	Flexible	01/23/2018		
	0000000120		E PONCE DE LEON AVE	WAMSLEY WAY	KINGSGATE DR	566.2	13589	0.21	District 1	Minor Arterial	Flexible	01/23/2018		
	0000000130		E PONCE DE LEON AVE	KINGSGATE DR	THE POINTE APARTMENTS	470.7	11297	0.18	District 1	Minor Arterial	Flexible	01/23/2018		
	0000000140		E PONCE DE LEON AVE	THE POINTE APARTMENTS	ROADHAVEN DR	1954.5	46908	0.74	District 1	Minor Arterial	Flexible	01/23/2018		
	0000000150		E PONCE DE LEON AVE	ROADHAVEN DR	KELTON DR	1351.8	32443	0.51	District 1	Minor Arterial	Flexible	01/23/2018		
	0000000160		E PONCE DE LEON AVE	KELTON DR	MCCURDY DR	253.6	6086	0.10	District 1	Minor Arterial	Flexible	01/23/2018		
	0000000170		E PONCE DE LEON AVE	MCCURDY DR	MOUNTAIN INDUSTRIAL BLVD	733.9	17614	0.28	District 1	Minor Arterial	Flexible	01/23/2018		
S000002100	S000002100	92.7	E PONCE DE LEON AVE	MOUNTAIN INDUSTRIAL BLVD	STATE RTE 10	7190.2	172565	2.72	District 1	Major Arterial	Flexible	01/23/2018	87.1	
	0000000180		E PONCE DE LEON AVE	MOUNTAIN INDUSTRIAL BLVD	LITTON DR	723.1	17354	0.27	District 1	Major Arterial	Flexible	01/23/2018		
	0000000190		E PONCE DE LEON AVE	LITTON DR	STONE RIDGE DR	1017.2	24413	0.39	District 1	Major Arterial	Flexible	01/23/2018		
	0000000200		E PONCE DE LEON AVE	STONE RIDGE DR	BEVERAGE DR	1759.8	42235	0.67	District 1	Major Arterial	Flexible	01/23/2018		
	0000000210		E PONCE DE LEON AVE	BEVERAGE DR	ROCK MOUNTAIN BLVD	877.3	21055	0.33	District 1	Major Arterial	Flexible	01/23/2018		
	0000000220		E PONCE DE LEON AVE	ROCK MOUNTAIN BLVD	JULIETTE RD	1222.9	29350	0.46	District 1	Major Arterial	Flexible	01/23/2018		
	0000000230		E PONCE DE LEON AVE	JULIETTE RD	RICHARDSON ST	935	22440	0.35	District 1	Major Arterial	Flexible	01/23/2018		
	0000000240		E PONCE DE LEON AVE	RICHARDSON ST	HWY 78 BYPASS WB EXIT RAMP	196.9	4726	0.07	District 1	Major Arterial	Flexible	01/23/2018		
	0000000250		E PONCE DE LEON AVE	HWY 78 BYPASS WB EXIT RAMP	HWY 78 BYPASS WB ENTRY RAMP	222.1	5330	0.08	District 1	Major Arterial	Flexible	01/23/2018		
	0000000260		E PONCE DE LEON AVE	HWY 78 BYPASS WB ENTRY RAMP	STATE RTE 10	235.9	5662	0.09	District 1	Major Arterial	Flexible	01/23/2018		
S000000430	S000000430	44.3	ELMDALE DR			4548.8	109172	1.72	District 2	Local	Flexible	01/23/2018	48.8	
	0000006500		ELMDALE DR	IDLEWOOD RD	FELLOWSHIP RD	457.4	10978	0.17	District 2	Local	Flexible	01/23/2018		
	0000006510		ELMDALE DR	FELLOWSHIP RD	HERBERT DR	1462.2	35093	0.55	District 2	Local	Flexible	01/23/2018		
	0000006520		ELMDALE DR	HERBERT DR	CLARK DR	354.8	8515	0.13	District 2	Local	Flexible	01/23/2018		
	0000006530		ELMDALE DR	CLARK DR	PETERS RD	418.7	10049	0.16	District 2	Local	Flexible	01/23/2018		
	0000006540		ELMDALE DR	PETERS RD	TUCKER INDUSTRIAL RD	368.4	8842	0.14	District 1	Local	Flexible	01/23/2018		
	0000006550		ELMDALE DR	TUCKER INDUSTRIAL RD	MOUNTAIN INDUSTRIAL BLVD	730.8	17539	0.28	District 1	Local	Flexible	01/23/2018		
	0000006560		ROGER MARTEN WAY	MOUNTAIN INDUSTRIAL BLVD	END	756.5	18156	0.29	District 1	Local	Flexible	01/23/2018		

City of Tucker Super Section Listing

Super ID	Segment ID	Pavement Condition Index (PCI)	Street Name	From	To	Length (ft)	Area (sq.ft.)	Lane-miles (mi)	District	Functional Class	Pavement Type	Inspection Date	Ride Comfort Index (RCI)	Comment
S000001240	S000001240	39.1	EMPIRE FOREST DR			2058	49392	0.78	District 3	Local	Flexible	01/25/2018	55.0	
	0000011630		EMPIRE FOREST DR	END	PRINCESS TAMMY CV	753.6	18086	0.29	District 3	Local	Flexible	01/25/2018		
	0000011640		EMPIRE FOREST DR	PRINCESS TAMMY CV	LADY MARGARET LN	306	7344	0.12	District 3	Local	Flexible	01/25/2018		
	0000011650		EMPIRE FOREST DR	LADY MARGARET LN	MIDVALE RD	351.7	8441	0.13	District 3	Local	Flexible	01/25/2018		
	0000011660		PRINCESS TAMMY CV	END	EMPIRE FOREST DR	296.7	7121	0.11	District 3	Local	Flexible	01/25/2018		
	0000011670		LADY MARGARET LN	END	EMPIRE FOREST DR	350	8400	0.13	District 3	Local	Flexible	01/25/2018		
S000000580	S000000580	44.5	ESQUIRE WAY			10236.9	245687	3.88	District 3	Local	Flexible	01/21/2018	56.4	
	0000013480		LAKE IVANHOE DR	OLD NORCROSS RD	WESTHAMPTON WOODS DR	186.6	4478	0.07	District 3	Local	Flexible	01/21/2018		
	0000013490		WESTHAMPTON WOODS DR	WEST END	LAKE IVANHOE DR	89.5	2148	0.03	District 3	Local	Flexible	01/21/2018		
	0000013500		WESTHAMPTON WOODS DR	LAKE IVANHOE DR	EAST END	102.7	2465	0.04	District 3	Local	Flexible	01/21/2018		
	0000014450		LEONORA DR	OLD NORCROSS RD	ESQUIRE WAY	672.9	16150	0.25	District 3	Local	Flexible	01/21/2018		
	0000014460		LEONORA DR	ESQUIRE WAY	S HUDLOW CT	459.4	11026	0.17	District 3	Local	Flexible	01/21/2018		
	0000014470		LEONORA DR	S HUDLOW CT	LEONORA CT	381	9144	0.14	District 3	Local	Flexible	01/21/2018		
	0000014480		LEONORA DR	LEONORA CT	CREST RD	316.6	7598	0.12	District 3	Local	Flexible	01/21/2018		
	0000014490		WESTHAMPTON DR	CREST RD	WESTHAMPTON WAY	824.8	19795	0.31	District 3	Local	Flexible	01/21/2018		
	0000014500		WESTHAMPTON DR	WESTHAMPTON WAY	WESTHAMPTON CIR	967.9	23230	0.37	District 3	Local	Flexible	01/21/2018		
	0000014510		WESTHAMPTON DR	WESTHAMPTON CIR	END	784.1	18818	0.30	District 3	Local	Flexible	01/21/2018		
	0000014520		S HUDLOW CT	SOUTH END	LEONORA DR	151.6	3638	0.06	District 3	Local	Flexible	01/21/2018		
	0000014530		N HUDLOW CT	LEONORA DR	NORTH END	129.4	3106	0.05	District 3	Local	Flexible	01/21/2018		
	0000014540		LEONORA CT	LEONORA DR	END	172.4	4138	0.07	District 3	Local	Flexible	01/21/2018		
	0000014550		ESQUIRE WAY	LEONORA DR	CREST RD	1067.2	25613	0.40	District 3	Local	Flexible	01/21/2018		
	0000014560		CREST RD	OLD NORCROSS RD	ESQUIRE WAY	409.2	9821	0.16	District 3	Local	Flexible	01/21/2018		
	0000014570		CREST RD	ESQUIRE WAY	CREST CT	304	7296	0.12	District 3	Local	Flexible	01/21/2018		
	0000014580		CREST RD	CREST CT	WESTHAMPTON DR	389.5	9348	0.15	District 3	Local	Flexible	01/21/2018		
	0000014590		CREST CT	CREST RD	END	250.3	6007	0.09	District 3	Local	Flexible	01/21/2018		
	0000014600		WESTHAMPTON WAY	WESTHAMPTON DR	WESTHAMPTON CIR	329.7	7913	0.12	District 3	Local	Flexible	01/21/2018		
	0000014610		WESTHAMPTON WAY	WESTHAMPTON CIR	OLD NORCROSS RD	402	9648	0.15	District 3	Local	Flexible	01/21/2018		
	0000014620		WESTHAMPTON CIR	END	WESTHAMPTON WAY	209.2	5021	0.08	District 3	Local	Flexible	01/21/2018		
	0000014630		WESTHAMPTON CIR	WESTHAMPTON WAY	WHIPPOORWILL CT	782.2	18773	0.30	District 3	Local	Flexible	01/21/2018		
	0000014640		WESTHAMPTON CIR	WHIPPOORWILL CT	WESTHAMPTON DR	585	14040	0.22	District 3	Local	Flexible	01/21/2018		
	0000014650		WHIPPOORWILL CT	END	WESTHAMPTON CIR	269.7	6473	0.10	District 3	Local	Flexible	01/21/2018		
S000000880	S000000880	35.7	FELLOWSHIP RD			2,734.80	65636	1.04	District 2	Local	Flexible	01/20/2018	53.3	
	0000006070		FELLOWSHIP RD	END	SENTRY DR	150.3	3607	0.06	District 2	Local	Flexible	01/20/2018		
	0000006080		FELLOWSHIP RD	SENTRY DR	BRIDLE PATH CT	145.4	3490	0.06	District 2	Local	Flexible	01/20/2018		
	0000006090		FELLOWSHIP RD	BRIDLE PATH CT	ELMDALE DR	1661.4	39874	0.63	District 2	Local	Flexible	01/20/2018		
	0000006100		FELLOWSHIP RD	ELMDALE DR	SASANQUA CT	235.4	5650	0.09	District 2	Local	Flexible	01/20/2018		
	0000006110		FELLOWSHIP RD	SASANQUA CT	IDLEWOOD RD	542.3	13015	0.21	District 2	Local	Flexible	01/20/2018		
S000002120	S000002120	42.9	FELLOWSHIP RD	IDLEWOOD RD	LAVISTA RD	5046.2	165063	3.82	District 2	Collector	Flexible	01/20/2018	53.7	
	0000006120		FELLOWSHIP RD	IDLEWOOD RD	SMITHFIELD DR	261.3	6271	0.10	District 2	Collector	Flexible	01/20/2018		
	0000006130		FELLOWSHIP RD	SMITHFIELD DR	THERESA CT	683.9	16414	0.26	District 2	Collector	Flexible	01/20/2018		
	0000006140		FELLOWSHIP RD	THERESA CT	PINE VALLEY RD	516.7	12401	0.20	District 2	Collector	Flexible	01/20/2018		

City of Tucker Super Section Listing

Super ID	Segment ID	Pavement Condition Index (PCI)	Street Name	From	To	Length (ft)	Area (sq.ft.)	Lane-miles (mi)	District	Functional Class	Pavement Type	Inspection Date	Ride Comfort Index (RCI)	Comment
	000006150		FELLOWSHIP RD	PINE VALLEY RD	APPEGATE WAY	353.7	8489	0.13	District 2	Collector	Flexible	01/20/2018		
	000006160		FELLOWSHIP RD	APPEGATE WAY	FELLOWSHIP PL	434.3	10423	0.16	District 2	Collector	Flexible	01/20/2018		
	000006170		FELLOWSHIP RD	FELLOWSHIP PL	LAWRENCEVILLE HWY	964.9	23158	0.37	District 2	Collector	Flexible	01/20/2018		
	000006180		FELLOWSHIP RD	LAWRENCEVILLE HWY	1ST AVE	967.8	46454	0.73	District 2	Collector	Flexible	01/20/2018		
	000006190		FELLOWSHIP RD	1ST AVE	BANCROFT CIR	270.6	12989	0.21	District 2	Collector	Flexible	01/20/2018		
	000006200		FELLOWSHIP RD	BANCROFT CIR	2ND ST	340	16320	0.26	District 2	Collector	Flexible	01/20/2018		
	000006210		FELLOWSHIP RD	2ND ST	LAVISTA RD	253	12144	0.19	District 2	Collector	Flexible	01/20/2018		
0000010630	0000010630		FLOWERS DR	END	LAKEVIEW DR	70	1680	0.03	District 3	Local				No access
S000001390	S000001390	29.5	FLOWERS DR			1184.4	28425	0.45	District 3	Local	Flexible	01/24/2018	50.7	
	0000010620		LAKEVIEW DR	END	FLOWERS DR	401.8	9643	0.15	District 3	Local	Flexible	01/24/2018		
	0000010640		FLOWERS DR	LAKEVIEW DR	LAVISTA RD	782.6	18782	0.30	District 3	Local	Flexible	01/24/2018		
0000013580	0000013580	48.6	FONTANA CT	CHAMBLEE TUCKER RD	END	1346.5	32316	0.51	District 3	Local	Flexible	01/22/2018	43.4	
S000000270	S000000270	52.0	FORESTGLADE CIR			12940.4	310570	4.90	District 1	Local	Flexible	01/20/2018	59.2	
	0000007470		FORESTGLADE DR	END	FORESTGLADE CT	198.2	4757	0.08	District 1	Local	Flexible	01/20/2018		
	0000007480		FORESTGLADE DR	FORESTGLADE CT	FORESTGLADE BLVD	1831.9	43966	0.69	District 1	Local	Flexible	01/20/2018		
	0000007490		FORESTGLADE DR	FORESTGLADE BLVD	FORESTGLADE CT	439.7	10553	0.17	District 1	Local	Flexible	01/20/2018		
	0000007500		FORESTGLADE CT	FORESTGLADE DR	GLADEWAY CT	372.6	8942	0.14	District 1	Local	Flexible	01/20/2018		
	0000007510		FORESTGLADE CT	GLADEWAY CT	FORESTGLADE CIR	302.6	7262	0.11	District 1	Local	Flexible	01/20/2018		
	0000007520		FORESTGLADE CT	FORESTGLADE CIR	FORESTGLADE CIR	732.1	17570	0.28	District 1	Local	Flexible	01/20/2018		
	0000007530		FORESTGLADE CT	FORESTGLADE CIR	FORESTGLADE DR	1433.5	34404	0.54	District 1	Local	Flexible	01/20/2018		
	0000007540		FORESTGLADE CT	FORESTGLADE DR	END	428.7	10289	0.16	District 1	Local	Flexible	01/20/2018		
	0000007550		GLADEWAY CT	END	FORESTGLADE CT	139	3336	0.05	District 1	Local	Flexible	01/20/2018		
	0000007560		FORESTGLADE CIR	FORESTGLADE CT [S]	FORESTGLADE CT [N]	1885	45240	0.71	District 1	Local	Flexible	01/20/2018		
	0000007570		FORESTGLADE BLVD	FORESTGLADE DR	MCCURDY RD	493.8	11851	0.19	District 1	Local	Flexible	01/20/2018		
	0000007660		MCCURDY RD	CHEDWORTH DR	PRINCEWILL DR	1488.7	35729	0.56	District 1	Local	Flexible	01/20/2018		
	0000007670		MCCURDY RD	PRINCEWILL DR	PATRIOT WAY	482.3	11575	0.18	District 1	Local	Flexible	01/20/2018		
	0000007680		MCCURDY RD	PATRIOT WAY	FORESTGLADE BLVD	739.3	17743	0.28	District 1	Local	Flexible	01/20/2018		
	0000007690		MCCURDY RD	FORESTGLADE BLVD	MOUNTCLAIRE RD	1025.4	24610	0.39	District 1	Local	Flexible	01/20/2018		
	0000007700		MCCURDY RD	MOUNTCLAIRE RD	HUGH HOWELL RD	581.4	13954	0.22	District 1	Local	Flexible	01/20/2018		
	0000007710		PRINCEWILL DR	MCCURDY RD	END	366.2	8789	0.14	District 1	Local	Flexible	01/20/2018		
S000001090	S000001090	39.7	FOXGLOVE RD			3155.1	75722	1.20	District 2	Local	Flexible	01/24/2018	51.3	
	0000005310		ROMAN CT	END	FOXGLOVE RD	275.3	6607	0.10	District 2	Local	Flexible	01/24/2018		
	0000005320		ROMAN CT	FOXGLOVE RD	BROCKETT RD	1056.2	25349	0.40	District 2	Local	Flexible	01/24/2018		
	0000005360		FOXGLOVE RD	ROMAN CT	FOXGLOVE CT	1106.4	26554	0.42	District 2	Local	Flexible	01/24/2018		
	0000005370		FOXGLOVE RD	FOXGLOVE CT	BROCKETT RD	452.6	10862	0.17	District 2	Local	Flexible	01/24/2018		
	0000005380		FOXGLOVE CT	FOXGLOVE RD	END	264.6	6350	0.10	District 2	Local	Flexible	01/24/2018		
S000001060	S000001060	29.4	FRANKS DR			5176.7	124240	1.96	District 2	Local	Flexible	01/24/2018	46.8	
	0000005220		MARVIN LEE DR	BROCKETT RD	BARR CIR	1097	26328	0.42	District 2	Local	Flexible	01/24/2018		
	0000005230		BARR CIR	BROCKETT RD	MARVIN LEE DR	542.1	13010	0.21	District 2	Local	Flexible	01/24/2018		
	0000005240		BARR CIR	MARVIN LEE DR	FRANKS DR	731.8	17563	0.28	District 2	Local	Flexible	01/24/2018		
	0000005250		BARR CIR	FRANKS DR	BROCKETT RD	969.8	23275	0.37	District 2	Local	Flexible	01/24/2018		

City of Tucker Super Section Listing

Super ID	Segment ID	Pavement Condition Index (PCI)	Street Name	From	To	Length (ft)	Area (sq.ft.)	Lane-miles (mi)	District	Functional Class	Pavement Type	Inspection Date	Ride Comfort Index (RCI)	Comment
	000005260		FRANKS CT	END	BARR CIR	342.2	8213	0.13	District 2	Local	Flexible	01/24/2018		
	000005270		FRANKS DR	BARR CIR	END	1493.8	35851	0.57	District 2	Local	Flexible	01/24/2018		
S00000460	S00000460	33.2	FULLER WAY			1448.6	34766	0.55	District 2	Local	Flexible	01/23/2018	15.1	
	000007140		FULLER WAY	HUGH HOWELL RD	DUPONT LN	1448.6	34766	0.55	District 2	Local	Flexible	01/23/2018		
S00000250	S00000250	30.8	GAULEY RIVER DR			10915.2	261964	4.13	District 1	Local	Flexible	01/21/2018	41.8	
	000007980		CHASTLETON DR	END	CARRINGTON CT	562	13488	0.21	District 1	Local	Flexible	01/21/2018		
	000007990		CHASTLETON DR	CARRINGTON CT	STONELEIGH DR	520.6	12494	0.20	District 1	Local	Flexible	01/21/2018		
	000008000		GAULEY RIVER DR	STONELEIGH DR	FAIRGREEN DR	977.1	23450	0.37	District 1	Local	Flexible	01/21/2018		
	000008010		GAULEY RIVER DR	FAIRGREEN DR	KANAWHA DR	1919.8	46075	0.73	District 1	Local	Flexible	01/21/2018		
	000008020		CARRINGTON CT	CHASTLETON DR	CHASTLETON CT	668.1	16034	0.25	District 1	Local	Flexible	01/21/2018		
	000008030		CARRINGTON CT	CHASTLETON CT	END	311.2	7469	0.12	District 1	Local	Flexible	01/21/2018		
	000008040		CHASTLETON CT	END	CARRINGTON CT	253.5	6084	0.10	District 1	Local	Flexible	01/21/2018		
	000008050		STONELEIGH DR	GAULEY RIVER DR	FAIRGREEN DR	1740.2	41765	0.66	District 1	Local	Flexible	01/21/2018		
	000008060		STONELEIGH DR	FAIRGREEN DR	HUGH HOWELL RD	761.2	18269	0.29	District 1	Local	Flexible	01/21/2018		
	000008070		FAIRGREEN DR	GAULEY RIVER DR	GREENCASTLE WAY	885.9	21262	0.34	District 1	Local	Flexible	01/21/2018		
	000008080		FAIRGREEN DR	GREENCASTLE WAY	STONELEIGH DR	1109.5	26628	0.42	District 1	Local	Flexible	01/21/2018		
	000008090		GREENCASTLE WAY	FAIRGREEN DR	HUGH HOWELL RD	1206.1	28946	0.46	District 1	Local	Flexible	01/21/2018		
0000014320	0000014320	47.6	GINSON DR	MARIBEE DR NW	GINSON DR NW	401.7	9441	0.15	District 3	Local	Flexible	01/20/2018	54.2	
0000014330	0000014330	57.6	GINSON DR	GINSON DR NW	EAST END	268.4	6442	0.10	District 3	Local	Flexible	01/20/2018	65.4	
0000014340	0000014340	77.1	GINSON DR NW	GINSON DR	NORTH END	696.2	16709	0.26	District 3	Local	Flexible	01/20/2018	67.5	
S000001310	S000001310	34.7	GLENEAGLES DR			3321.3	79711	1.26	District 3	Local	Flexible	01/22/2018	41.2	
	0000011920		GLENEAGLES DR	MIDVALE RD	KAYANNE CT	1310.8	31459	0.50	District 3	Local	Flexible	01/22/2018		
	0000011930		GLENEAGLES DR	KAYANNE CT	GLENEAGLES CT	1020.6	24494	0.39	District 3	Local	Flexible	01/22/2018		
	0000011940		GLENEAGLES DR	GLENEAGLES CT	HENDERSON RD	698.9	16774	0.26	District 3	Local	Flexible	01/22/2018		
	0000011950		KAYANNE CT	END	GLENEAGLES DR	291	6984	0.11	District 3	Local	Flexible	01/22/2018		
0000012030	0000012030	100.0	GLENEAGLES LN	END	HENDERSON RD	785.9	18862	0.30	District 3	Local	Flexible	01/22/2018	78.9	
S000000870	S000000870	41.6	GLYNBROOK DR			2006.8	48164	0.76	District 2	Local	Flexible	01/23/2018	57.8	
	000006570		SASANQUA CT	FELLOWSHIP RD	GLYNBROOK DR	350.2	8405	0.13	District 2	Local	Flexible	01/23/2018		
	000006580		SASANQUA CT	GLYNBROOK DR	END	385.7	9257	0.15	District 2	Local	Flexible	01/23/2018		
	000006590		GLYNBROOK DR	SASANQUA CT	LONG PINES CT	295.7	7097	0.11	District 2	Local	Flexible	01/23/2018		
	000006600		GLYNBROOK DR	LONG PINES CT	IDLEWOOD RD	586.4	14074	0.22	District 2	Local	Flexible	01/23/2018		
	000006610		LONG PINES CT	GLYNBROOK DR	END	388.8	9331	0.15	District 2	Local	Flexible	01/23/2018		
S000000340	S000000340	33.1	GRANITE DR	MOUNTAIN INDUSTRIAL BLVD	HUGH HOWELL RD	3437	82488	1.30	District 1	Local	Flexible	01/19/2018	49.6	
	000007310		GRANITE DR	MOUNTAIN INDUSTRIAL BLVD	FLINTSTONE DR	1954.3	46903	0.74	District 1	Local	Flexible	01/19/2018		
	000007320		FLINTSTONE DR	GRANITE DR	HUGH HOWELL RD	1482.7	35585	0.56	District 1	Local	Flexible	01/19/2018		
000005670	000005670	65.8	GRANTLAND DR	END	BROCKETT RD	764.8	18355	0.29	District 2	Local	Flexible	01/23/2018	60.2	
S000000400	S000000400	18.1	GREER CIR			3143	75432	1.19	District 1	Local	Flexible	01/19/2018	37.0	
	0000001120		GREER CIR	SARR PKWY	ROADHAVEN DR	1566.1	37586	0.59	District 1	Local	Flexible	01/19/2018		
	0000001130		GREER CIR	ROADHAVEN DR	MOUNTAIN INDUSTRIAL BLVD	1576.9	37846	0.60	District 1	Local	Flexible	01/19/2018		
S000002140	S000002140	77.9	HAMBRICK RD	BRAMLETT CT	E PONCE DE LEON AVE	296.7	7121	0.11	District 1	Collector	Flexible	01/24/2018	67.6	
	0000001460		HAMBRICK RD	BRER RABBIT RD	E PONCE DE LEON AVE	296.7	7121	0.11	District 1	Collector	Flexible	01/24/2018		

City of Tucker Super Section Listing

Super ID	Segment ID	Pavement Condition Index (PCI)	Street Name	From	To	Length (ft)	Area (sq.ft.)	Lane-miles (mi)	District	Functional Class	Pavement Type	Inspection Date	Ride Comfort Index (RCI)	Comment
S00000350	S00000350	56.0	HAMMERMILL RD			7980.5	191534	3.02	District 1	Local	Flexible	01/23/2018	50.3	
	000006920		HAMMERMILL RD	MOUNTAIN INDUSTRIAL BLVD	FORGE ST	617.9	14830	0.23	District 1	Local	Flexible	01/19/2018		
	000006930		HAMMERMILL RD	FORGE ST	AUGER DR	735.9	17662	0.28	District 1	Local	Flexible	01/19/2018		
	000006940		HAMMERMILL RD	AUGER DR	STONE DR	1114.9	26758	0.42	District 1	Local	Flexible	01/19/2018		
	000006950		HAMMERMILL RD	STONE DR	FORGE ST	1822.6	43742	0.69	District 1	Local	Flexible	01/23/2018		
	000006960		HAMMERMILL RD	FORGE ST	MOUNTAIN INDUSTRIAL BLVD	680.9	16342	0.26	District 1	Local	Flexible	01/19/2018		
	000006970		AUGER DR	HAMMERMILL RD	END	237.2	5693	0.09	District 1	Local	Flexible	01/19/2018		
	000006980		FORGE ST	HAMMERMILL RD	STONE DR	530.1	12722	0.20	District 1	Local	Flexible	01/19/2018		
	000006990		FORGE ST	STONE DR	HAMMERMILL RD	652.7	15665	0.25	District 1	Local	Flexible	01/19/2018		
	000007000		STONE DR	FORGE ST	SAND CT	817.4	19618	0.31	District 1	Local	Flexible	01/23/2018		
	000007010		STONE DR	SAND CT	HAMMERMILL RD	415.2	9965	0.16	District 1	Local	Flexible	01/23/2018		
	000007020		SAND CT	STONE DR	END	355.7	8537	0.13	District 1	Local	Flexible	01/19/2018		
S000002430	S000002430	61.4	HANNAH LN			889.8	21355	0.34	District 3	Local	Flexible	01/24/2018	62.7	
	0000010650		STURBRIDGE CT	WEST END	STURBRIDGE CT	64	1536	0.02	District 3	Local	Flexible	01/24/2018		
	0000010660		STURBRIDGE CT	STURBRIDGE CT	EAST END	70.7	1697	0.03	District 3	Local	Flexible	01/24/2018		
	0000010670		HANNAH LN	STURBRIDGE CT	LAVISTA RD	755.1	18122	0.29	District 3	Local	Flexible	01/24/2018		
0000012680	0000012680	42.0	HANNAH RD	CHAMBLEE TUCKER RD	END	408.2	9797	0.15	District 3	Local	Flexible	01/22/2018	54.2	
S000000910	S000000910	53.7	HARBOUR OAKS RD			4217.9	101229	1.60	District 2	Local	Flexible	01/23/2018	54.9	
	000000750		HARBOUR OAKS RD	END	BURLEIGH DR	725.1	17402	0.27	District 2	Local	Flexible	01/23/2018		
	000000760		HARBOUR OAKS RD	BURLEIGH DR	CHATFORD CV	265.7	6377	0.10	District 2	Local	Flexible	01/23/2018		
	000000770		HARBOUR OAKS RD	CHATFORD CV	DEVONWOOD CT	427.1	10250	0.16	District 2	Local	Flexible	01/23/2018		
	000000780		HARBOUR OAKS RD	DEVONWOOD CT	IDLEHOUR DR	413.9	9934	0.16	District 2	Local	Flexible	01/23/2018		
	000000790		HARBOUR OAKS RD	IDLEHOUR DR	BAYBRIDGE CT	406.5	9756	0.15	District 2	Local	Flexible	01/23/2018		
	000000800		HARBOUR OAKS RD	BAYBRIDGE CT	IDLEWOOD RD	435.2	10445	0.16	District 2	Local	Flexible	01/23/2018		
	000000810		CHATFORD CV	END	HARBOUR OAKS RD	529.1	12698	0.20	District 2	Local	Flexible	01/23/2018		
	000000820		DEVONWOOD CT	END	HARBOUR OAKS RD	360.8	8659	0.14	District 2	Local	Flexible	01/23/2018		
	000000830		BAYBRIDGE CT	END	HARBOUR OAKS RD	165.6	3974	0.06	District 2	Local	Flexible	01/23/2018		
	000000840		BURLEIGH DR	HARBOUR OAKS RD	DRAYTON WOODS DR	488.9	11734	0.19	District 2	Local	Flexible	01/23/2018		
S000001100	S000001100	49.6	HEBRON HILLS DR			4069.8	97675	1.54	District 2	Local	Flexible	01/24/2018	51.9	
	0000004850		GLOUCESTER DR	SARAHS LN	SAMARIA TRL	199.6	4790	0.08	District 2	Local	Flexible	01/24/2018		
	0000004860		GLOUCESTER DR	SAMARIA TRL	RAMAH LN	725.2	17405	0.27	District 2	Local	Flexible	01/24/2018		
	0000005020		HEBRON HILLS DR	END	RAMAH LN	611.9	14686	0.23	District 2	Local	Flexible	01/24/2018		
	0000005030		HEBRON HILLS DR	RAMAH LN	LAWRENCEVILLE HWY	1050	25200	0.40	District 2	Local	Flexible	01/24/2018		
	0000005040		RAMAH LN	HEBRON HILLS DR	WALTON WOODS CIR	417.9	10030	0.16	District 2	Local	Flexible	01/24/2018		
	0000005050		RAMAH LN	WALTON WOODS CIR	GLOUCESTER DR	351.5	8436	0.13	District 2	Local	Flexible	01/24/2018		
	0000005060		RAMAH LN	GLOUCESTER DR	END	104.1	2498	0.04	District 2	Local	Flexible	01/24/2018		
	0000005070		JOPPA LN	END	RAMAH LN	609.6	14630	0.23	District 2	Local	Flexible	01/24/2018		
0000012390	0000012390	43.7	HENDERSON CHASE CT	END	HENDERSON RD	713.8	17131	0.27	District 3	Local	Flexible	01/25/2018	51.9	
0000012460	0000012460	35.6	HENDERSON CT	HENDERSON RD	END	234.2	5621	0.09	District 3	Local	Flexible	01/25/2018	56.0	
0000010380	0000010380	44.1	HENDERSON DR	END	LAWRENCEVILLE HWY	373.9	8974	0.14	District 2	Local	Flexible	01/25/2018	52.7	
S000002150	S000002150	62.2	HENDERSON MILL RD NE	LAVISTA RD	NORTHLAKE PKWY NE	2437.5	117000	1.85	District 3	Minor Arterial	Flexible	02/02/2018	59.8	

City of Tucker Super Section Listing

Super ID	Segment ID	Pavement Condition Index (PCI)	Street Name	From	To	Length (ft)	Area (sq.ft.)	Lane-miles (mi)	District	Functional Class	Pavement Type	Inspection Date	Ride Comfort Index (RCI)	Comment
	0000017440		HENDERSON MILL RD NE	LAVISTA RD	BRIARCLIFF RD NE	985.7	4731.4	0.75	District 3	Minor Arterial	Flexible	02/02/2018		
	0000017450		HENDERSON MILL RD NE	BRIARCLIFF RD NE	FIELDING DR NE	891	42768	0.68	District 3	Minor Arterial	Flexible	02/02/2018		
	0000017460		HENDERSON MILL RD NE	FIELDING DR NE	NORTHLAKE PKWY NE	560.8	26918	0.42	District 3	Minor Arterial	Flexible	02/02/2018		
S000002160	S000002160	88.3	HENDERSON RD	LAVISTA RD	STATE RTE 407	9962.2	239092	3.77	District 3	Collector	Flexible	01/24/2018	77.2	
	0000004540		HENDERSON RD	LAVISTA RD	MORGAN RD	773.3	18559	0.29	District 3	Collector	Flexible	01/24/2018		
	0000004550		HENDERSON RD	MORGAN RD	HENDERSON WAY	243.9	5854	0.09	District 3	Collector	Flexible	01/24/2018		
	0000004560		HENDERSON RD	HENDERSON WAY	THAWLEY PL	533.3	12799	0.20	District 3	Collector	Flexible	01/24/2018		
	0000004570		HENDERSON RD	THAWLEY PL	CARDINAL DR	607.4	14578	0.23	District 3	Collector	Flexible	01/24/2018		
	0000004580		HENDERSON RD	CARDINAL DR	PINE ORCHARD DR	522.5	12540	0.20	District 3	Collector	Flexible	01/24/2018		
	0000004590		HENDERSON RD	PINE ORCHARD DR	TIPPERARY TRL	203.1	4874	0.08	District 3	Collector	Flexible	01/24/2018		
	0000004600		HENDERSON RD	TIPPERARY TRL	SPRINGVIEW TRL	626.5	15036	0.24	District 3	Collector	Flexible	01/24/2018		
	0000004610		HENDERSON RD	SPRINGVIEW TRL	LUXURIA CT	400.2	9605	0.15	District 3	Collector	Flexible	01/24/2018		
	0000004620		HENDERSON RD	LUXURIA CT	GLENEAGLES DR	430.5	10332	0.16	District 3	Collector	Flexible	01/24/2018		
	0000004630		HENDERSON RD	GLENEAGLES DR	GLENEAGLES LN	343.6	8726	0.14	District 3	Collector	Flexible	01/24/2018		
	0000004640		HENDERSON RD	GLENEAGLES LN	ALLSBOROUGH DR	905	21720	0.34	District 3	Collector	Flexible	01/24/2018		
	0000004650		HENDERSON RD	ALLSBOROUGH DR	HENDERSON RIDGE DR	177.2	4253	0.07	District 3	Collector	Flexible	01/24/2018		
	0000004660		HENDERSON RD	HENDERSON RIDGE DR	CHURCHWELL LN	391.2	9389	0.15	District 3	Collector	Flexible	01/24/2018		
	0000004670		HENDERSON RD	CHURCHWELL LN	ARBOR SPRINGS TRCE	205.6	4934	0.08	District 3	Collector	Flexible	01/24/2018		
	0000004680		HENDERSON RD	ARBOR SPRINGS TRCE	HENDERSON CT	904.2	21701	0.34	District 3	Collector	Flexible	01/24/2018		
	0000004690		HENDERSON RD	HENDERSON CT	LAKE RD	239.3	5743	0.09	District 3	Collector	Flexible	01/24/2018		
	0000004700		HENDERSON RD	LAKE RD	HERSHEY LN	126.3	3031	0.05	District 3	Collector	Flexible	01/24/2018		
	0000004710		HENDERSON RD	HERSHEY LN	COLD WATER CANYON DR	308.1	7394	0.12	District 3	Collector	Flexible	01/24/2018		
	0000004720		HENDERSON RD	COLD WATER CANYON DR	HENDERSON SMT	361.5	8676	0.14	District 3	Collector	Flexible	01/24/2018		
	0000004730		HENDERSON RD	HENDERSON SMT	PEPPERMINT DR	406	9744	0.15	District 3	Collector	Flexible	01/24/2018		
	0000004740		HENDERSON RD	PEPPERMINT DR	ASPEN CT	324.2	7781	0.12	District 3	Collector	Flexible	01/24/2018		
	0000004750		HENDERSON RD	ASPEN CT	CARAWAY DR	251.1	6026	0.10	District 3	Collector	Flexible	01/24/2018		
	0000004760		HENDERSON RD	CARAWAY DR	STATE RTE 407	658.2	15797	0.25	District 3	Collector	Flexible	01/24/2018		
0000012020	0000012020	69.0	HENDERSON RIDGE DR	END	HENDERSON RD	971	23304	0.37	District 3	Local	Flexible	01/22/2018	65.3	
0000012410	0000012410	70.9	HENDERSON SMT	END	HENDERSON RD	152.7	3645	0.06	District 3	Local	Flexible	01/25/2018	67.3	
S000001350	S000001350	46.2	HENDERSON WAY			784.1	18818	0.30	District 3	Local	Flexible	01/22/2018	51.7	
	0000012180		HENDERSON PINES CT	EAST END	HENDERSON WAY	228.3	5479	0.09	District 3	Local	Flexible	01/22/2018		
	0000012190		HENDERSON PINES CT	HENDERSON WAY	WEST END	228.6	5486	0.09	District 3	Local	Flexible	01/22/2018		
	0000012200		HENDERSON WAY	HENDERSON PINES CT	HENDERSON RD	327.2	7853	0.12	District 3	Local	Flexible	01/22/2018		
S000000050	S000000050	56.6	HERITAGE LN			2368.6	56847	0.90	District 1	Local	Flexible	01/21/2018	57.7	
	0000009510		HERITAGE WAY	OLD STONE MOUNTAIN RD	HERITAGE LN	417.4	10018	0.16	District 1	Local	Flexible	01/21/2018		
	0000009520		HERITAGE WAY	HERITAGE LN	END	134.7	3233	0.05	District 1	Local	Flexible	01/21/2018		
	0000009530		HERITAGE LN	END	HERITAGE WAY	1816.5	43596	0.69	District 1	Local	Flexible	01/21/2018		
S000001280	S000001280	35.2	HERSHEY LN			2990.7	71777	1.13	District 3	Local	Flexible	01/25/2018	55.1	
	0000012300		PEPPERMINT DR	HENDERSON RD	HERSHEY LN	397.2	9533	0.15	District 3	Local	Flexible	01/25/2018		
	0000012310		PEPPERMINT DR	HERSHEY LN	PEPPERMINT CT	350	8400	0.13	District 3	Local	Flexible	01/25/2018		
	0000012320		PEPPERMINT DR	PEPPERMINT CT	END	191.2	4589	0.07	District 3	Local	Flexible	01/25/2018		

City of Tucker Super Section Listing

Super ID	Segment ID	Pavement Condition Index (PCI)	Street Name	From	To	Length (ft)	Area (sq.ft.)	Lane-miles (mi)	District	Functional Class	Pavement Type	Inspection Date	Ride Comfort Index (RCI)	Comment
	0000012330		PEPPERMINT CT	PEPPERMINT DR	END	499.7	11993	0.19	District 3	Local	Flexible	01/25/2018		
	0000012340		HERSHEY LN	PEPPERMINT DR	HENDERSON RD	1552.6	37262	0.59	District 3	Local	Flexible	01/25/2018		
S00000920	S00000920	35.4	HIDEAWAY DR			6550	157201	2.48	District 2	Local	Flexible	01/23/2018	46.1	
	000000660		IDLEVALE DR	IDLEWOOD RD	HIDEAWAY DR	318.9	7654	0.12	District 2	Local	Flexible	01/23/2018		
	000000670		IDLEVALE DR	HIDEAWAY DR	IDLEHOUR DR	410.3	9847	0.16	District 2	Local	Flexible	01/23/2018		
	000000680		IDLEVALE DR	IDLEHOUR DR	IDLEHOUR WAY	548.4	13162	0.21	District 2	Local	Flexible	01/23/2018		
	000000690		IDLEVALE DR	IDLEHOUR WAY	HIDEAWAY DR	582.5	13980	0.22	District 2	Local	Flexible	01/23/2018		
	000000700		HIDEAWAY DR	IDLEVALE DR	IDLEVALE DR	1608.8	38611	0.61	District 2	Local	Flexible	01/23/2018		
	000000710		HIDEAWAY DR	IDLEVALE DR	END	388.5	9324	0.15	District 2	Local	Flexible	01/23/2018		
	000000720		IDLEHOUR WAY	IDLEVALE DR	IDLEHOUR DR	802.2	19253	0.30	District 2	Local	Flexible	01/23/2018		
	000000730		IDLEHOUR DR	IDLEVALE DR	IDLEHOUR WAY	898.4	21562	0.34	District 2	Local	Flexible	01/23/2018		
	000000740		IDLEHOUR DR	IDLEHOUR WAY	HARBOUR OAKS RD	992	23808	0.38	District 2	Local	Flexible	01/23/2018		
S00000420	S00000420	51.5	HIRSCH DR			984.5	23628	0.37	District 1	Local	Flexible	01/23/2018	52.9	
	0000006830		TUCKER INDUSTRIAL RD	END	HIRSCH DR	191.7	4601	0.07	District 1	Local	Flexible	01/19/2018		
	0000006910		HIRSCH DR	TUCKER INDUSTRIAL RD	MOUNTAIN INDUSTRIAL BLVD	792.8	19027	0.30	District 1	Local	Flexible	01/23/2018		
000009480	000009480	17.5	HOWELL HIGHLANDS	END	HOWELL HIGHLANDS PL	1113.9	26734	0.42	District 1	Local	Flexible	01/21/2018	36.3	
000009490	000009490	32.9	HOWELL HIGHLANDS	HOWELL HIGHLANDS PL	OLD STONE MOUNTAIN RD	345.6	8294	0.13	District 1	Local	Flexible	01/21/2018	37.3	
000009500	000009500	49.0	HOWELL HIGHLANDS PL	HOWELL HIGHLANDS	END	379.9	9118	0.14	District 1	Local	Flexible	01/21/2018	55.8	
000009830	000009830	88.6	HUDSON RD	E RAMBLE LN	HUDSON CT	402.5	9660	0.15	District 2	Local	Flexible	01/25/2018	79.5	
000009840	000009840	61.0	HUDSON RD	HUDSON CT	HUDSON XING	760.3	18247	0.29	District 2	Local	Flexible	01/25/2018	15.9	
0000010780	0000010780	21.7	HYLAEA RD	END	LAVISTA RD	895.9	21502	0.34	District 3	Local	Flexible	01/24/2018	46.0	
S00000950	S00000950	74.5	IDLEWOOD PARC CT			2055.8	43145	0.78	District 1	Local	Flexible	01/23/2018	67.4	
	000000500		IDLEWOOD PARC CT	IDLEWOOD RD	START OF DIVIDED	188	4512	0.07	District 1	Local	Flexible	01/23/2018		
	000000510		IDLEWOOD PARC CT	START OF DIVIDED	END OF DIVIDED	285.2	3422	0.05	District 1	Local	Flexible	01/23/2018		
	000000520		IDLEWOOD PARC CT	END OF DIVIDED	IDLEWOOD PARC XING	768.8	18451	0.29	District 1	Local	Flexible	01/23/2018		
	000000530		IDLEWOOD PARC CT	IDLEWOOD PARC XING	IDLEWOOD PARC CT	188.4	4522	0.07	District 1	Local	Flexible	01/23/2018		
	000000540		IDLEWOOD PARC CT	SOUTH END	IDLEWOOD PARC CT	34.2	821	0.01	District 1	Local	Flexible	01/23/2018		
	000000550		IDLEWOOD PARC CT	IDLEWOOD PARC CT	NORTH END	39.7	953	0.02	District 1	Local	Flexible	01/23/2018		
	000000560		IDLEWOOD PARC CT	START OF DIVIDED	IDLEWOOD PARC XING	102.3	1228	0.02	District 1	Local	Flexible	01/23/2018		
	000000570		IDLEWOOD PARC CT	IDLEWOOD PARC XING	END OF DIVIDED	128.8	1546	0.02	District 1	Local	Flexible	01/23/2018		
	000000580		IDLEWOOD PARC XING	IDLEWOOD PARC CT	IDLEWOOD PARC CT	320.4	7690	0.12	District 1	Local	Flexible	01/23/2018		
S000002170	S000002170	41.2	IDLEWOOD RD	E PONCE DE LEON AVE	SARR PKWY	6650	159601	2.52	District 2	Collector	Flexible	01/20/2018	51.8	
	000000270		IDLEWOOD RD	E PONCE DE LEON AVE	IDLEWOOD PARC CT	505.7	12137	0.19	District 1	Collector	Flexible	01/20/2018		
	000000280		IDLEWOOD RD	IDLEWOOD PARC CT	BROOKSIDE MANOR DR	648.2	15557	0.25	District 1	Collector	Flexible	01/20/2018		
	000000290		IDLEWOOD RD	BROOKSIDE MANOR DR	IDLEVALE DR	977.1	23450	0.37	District 1	Collector	Flexible	01/20/2018		
	000000300		IDLEWOOD RD	IDLEVALE DR	CAMELOT CIR	233	5592	0.09	District 2	Collector	Flexible	01/20/2018		
	000000310		IDLEWOOD RD	CAMELOT CIR	MARTHA JEAN PL	1897.9	45550	0.72	District 2	Collector	Flexible	01/20/2018		
	000000320		IDLEWOOD RD	MARTHA JEAN PL	HARBOUR OAKS RD	497.7	11945	0.19	District 2	Collector	Flexible	01/20/2018		
	000000330		IDLEWOOD RD	HARBOUR OAKS RD	CEDAR KNOLL DR	325.4	7810	0.12	District 2	Collector	Flexible	01/20/2018		
	000000340		IDLEWOOD RD	CEDAR KNOLL DR	DRAYTON WOODS DR	176.5	4236	0.07	District 2	Collector	Flexible	01/20/2018		
	000000350		IDLEWOOD RD	DRAYTON WOODS DR	WISCASSET PL	535.1	12842	0.20	District 2	Collector	Flexible	01/20/2018		

City of Tucker Super Section Listing

Super ID	Segment ID	Pavement Condition Index (PCI)	Street Name	From	To	Length (ft)	Area (sq.ft.)	Lane-miles (mi)	District	Functional Class	Pavement Type	Inspection Date	Ride Comfort Index (RCI)	Comment
	000000360		IDLEWOOD RD	WISCASSET PL	QUAILBROOK CT	430	10320	0.16	District 2	Collector	Flexible	01/20/2018		
	000000370		IDLEWOOD RD	QUAILBROOK CT	SARR PKWY	423.4	10162	0.16	District 2	Collector	Flexible	01/20/2018		
S00002180	S00002180	58.0	IDLEWOOD RD	SARR PKWY	LAWRENCEVILLE HWY	6255.6	176619	3.55	District 2	Collector	Flexible	01/20/2018	61.9	
	000000380		IDLEWOOD RD	SARR PKWY	DUESENBERG DR	616	14784	0.23	District 2	Collector	Flexible	01/20/2018		
	000000390		IDLEWOOD RD	DUESENBERG DR	IDLEWOOD LN	76	1824	0.03	District 2	Collector	Flexible	01/20/2018		
	000000400		IDLEWOOD RD	IDLEWOOD LN	BROWNING CHASE DR	558.3	13399	0.21	District 2	Collector	Flexible	01/20/2018		
	000000410		IDLEWOOD RD	BROWNING CHASE DR	ELMDALE DR	1267.3	30415	0.48	District 2	Collector	Flexible	01/20/2018		
	000000420		IDLEWOOD RD	ELMDALE DR	FELLOWSHIP RD	627.2	15053	0.24	District 2	Collector	Flexible	01/20/2018		
	000000430		IDLEWOOD RD	FELLOWSHIP RD	GLYNBROOK DR	151.1	3626	0.06	District 2	Collector	Flexible	01/20/2018		
	000000440		IDLEWOOD RD	GLYNBROOK DR	COWAN RD	2207.1	79456	1.25	District 2	Collector	Flexible	01/20/2018		
	000000450		IDLEWOOD RD	COWAN RD	LAWRENCEVILLE HWY	752.6	18062	0.29	District 2	Collector	Flexible	01/20/2018		
S00000610	S00000610	45.3	INDIAN TRAIL DR	LAWRENCEVILLE HWY	END	2439.9	58558	0.92	District 3	Local	Flexible	01/20/2018	15.1	
	000015220		INDIAN TRAIL DR	LAWRENCEVILLE HWY	END	2439.9	58558	0.92	District 3	Local	Flexible	01/20/2018		
S00000120	S00000120	40.0	IVEY CREEK WAY			6507.2	156173	2.46	District 1	Local	Flexible	01/21/2018	50.8	
	000008700		OLD TUCKER RD	ROSSER RD	IVEY OAKS PL	1123.5	26964	0.43	District 1	Local	Flexible	01/21/2018		
	000008710		IVEY OAKS PL	OLD TUCKER RD	IVEY SPRINGS TRL	655.3	15727	0.25	District 1	Local	Flexible	01/21/2018		
	000008720		IVEY OAKS PL	IVEY SPRINGS TRL	OLD IVEY WALK	596.2	14309	0.23	District 1	Local	Flexible	01/21/2018		
	000008730		OLD IVEY WALK	SOUTH END	IVEY OAKS PL	284.3	6823	0.11	District 1	Local	Flexible	01/21/2018		
	000008740		OLD IVEY WALK	IVEY OAKS PL	NORTH END	367.2	8813	0.14	District 1	Local	Flexible	01/21/2018		
	000008750		IVEY CREEK WAY	END	GRAIN MEADOW LN	1332.6	31982	0.50	District 1	Local	Flexible	01/21/2018		
	000008760		GRAIN MEADOW LN	END	IVEY CREEK WAY	277.5	6660	0.11	District 1	Local	Flexible	01/21/2018		
	000008770		GRAIN MEADOW LN	IVEY CREEK WAY	IVEY SPRINGS TRL	222.7	5345	0.08	District 1	Local	Flexible	01/21/2018		
	000008780		GRAIN MEADOW LN	IVEY SPRINGS TRL	END	681.9	16366	0.26	District 1	Local	Flexible	01/21/2018		
	000008790		IVEY SPRINGS TRL	GRAIN MEADOW LN	IVEY OAKS PL	966	23184	0.37	District 1	Local	Flexible	01/21/2018		
S00000730	S00000730	62.6	JERI LYNN CT			1402.5	33660	0.53	District 3	Local	Flexible	01/22/2018	46.6	
	000013830		JERI LYNN CT	WEST END	JERI LYNN DR	667.4	16018	0.25	District 3	Local	Flexible	01/22/2018		
	000013840		JERI LYNN CT	JERI LYNN DR	EAST END	213.3	5119	0.08	District 3	Local	Flexible	01/22/2018		
	000013850		JERI LYNN DR	JERI LYNN CT	BRITT RD	521.8	12523	0.20	District 3	Local	Flexible	01/22/2018		
S00001510	S00001510	43.8	JULIETTE RD			5935.1	272079	4.50	District 1	Local	Flexible	02/01/2018	61.2	
	000002220		GOLDSMITH RD	W RIDGE AVE	E PONCE DE LEON AVE	177.2	4253	0.07	District 1	Local	Flexible	02/01/2018		
	000002230		JULIETTE RD	E PONCE DE LEON AVE	STONE MILL WAY	712.5	34200	0.54	District 1	Local	Flexible	02/01/2018		
	000002240		JULIETTE RD	STONE MILL WAY	TREE MOUNTAIN PKWY	1153.7	55378	0.87	District 1	Local	Flexible	02/01/2018		
	000002250		JULIETTE RD	TREE MOUNTAIN PKWY	WOOD BEND DR	1230.2	59050	0.93	District 1	Local	Flexible	02/01/2018		
	000002260		JULIETTE RD	WOOD BEND DR	END	2423.9	116347	1.84	District 1	Local	Flexible	02/01/2018		
	000003040		TREE MOUNTAIN PKWY	STONE MILL TRCE	JULIETTE RD	237.6	2851	0.05	District 1	Local	Flexible	02/01/2018		
S00000230	S00000230	61.6	KANAWHA BLF			14845.1	356282	5.62	District 1	Local	Flexible	01/21/2018	63.0	
	000007580		CHEDWORTH DR	END	CHEDWORTH CV	750.6	18014	0.28	District 1	Local	Flexible	01/21/2018		
	000007590		CHEDWORTH DR	CHEDWORTH CV	BANNEKER CT	875.3	21007	0.33	District 1	Local	Flexible	01/21/2018		
	000007600		CHEDWORTH DR	BANNEKER CT	MCCURDY RD	133.4	3202	0.05	District 1	Local	Flexible	01/21/2018		
	000007610		CHEDWORTH DR	MCCURDY RD	CHEDWORTH CT	933.2	22397	0.35	District 1	Local	Flexible	01/21/2018		
	000007620		CHEDWORTH DR	CHEDWORTH CT	CHEDWORTH LN	562.2	13493	0.21	District 1	Local	Flexible	01/21/2018		

City of Tucker Super Section Listing

Super ID	Segment ID	Pavement Condition Index (PCI)	Street Name	From	To	Length (ft)	Area (sq.ft.)	Lane-miles (mi)	District	Functional Class	Pavement Type	Inspection Date	Ride Comfort Index (RCI)	Comment
	0000007630		CHEDWORTH CV	END	CHEDWORTH DR	107.9	2590	0.04	District 1	Local	Flexible	01/21/2018		
	0000007640		BANNEKER CT	END	CHEDWORTH DR	342.3	8215	0.13	District 1	Local	Flexible	01/21/2018		
	0000007650		CHEDWORTH CT	CHEDWORTH DR	END	422.2	10133	0.16	District 1	Local	Flexible	01/21/2018		
	0000007800		KANAWHA BLF	CHEDWORTH LN	CHEDWORTH LN	2727.2	65453	1.03	District 1	Local	Flexible	01/21/2018		
	0000007810		CHEDWORTH LN	KANAWHA BLF	CHEDWORTH DR	874.6	20990	0.33	District 1	Local	Flexible	01/21/2018		
	0000007820		CHEDWORTH LN	CHEDWORTH DR	KANAWHA DR	421.4	10114	0.16	District 1	Local	Flexible	01/21/2018		
	0000007830		KANAWHA DR	END	CHEDWORTH LN	139.9	3358	0.05	District 1	Local	Flexible	01/21/2018		
	0000007840		KANAWHA DR	CHEDWORTH LN	MOUNTAIN SHADOW	638.3	15319	0.24	District 1	Local	Flexible	01/21/2018		
	0000007850		KANAWHA DR	MOUNTAIN SHADOW	KANAWHA TRL	649.1	15578	0.25	District 1	Local	Flexible	01/21/2018		
	0000007860		KANAWHA DR	KANAWHA TRL	KANAWHA CT	1349.6	32390	0.51	District 1	Local	Flexible	01/21/2018		
	0000007870		KANAWHA DR	KANAWHA CT	GAULEY RIVER DR	856.4	20554	0.32	District 1	Local	Flexible	01/21/2018		
	0000007880		KANAWHA DR	GAULEY RIVER DR	HUGH HOWELL RD	358.1	8594	0.14	District 1	Local	Flexible	01/21/2018		
	0000007960		KANAWHA TRL	END	KANAWHA DR	1778.3	42679	0.67	District 1	Local	Flexible	01/21/2018		
	0000007970		KANAWHA CT	END	KANAWHA DR	925.1	22202	0.35	District 1	Local	Flexible	01/21/2018		
000001950	000001950	62.5	KELTON DR	INVERNESS DR	E PONCE DE LEON AVE	419.9	10078	0.16	District 1	Local	Flexible	01/23/2018	100.0	
S000000020	S000000020	43.2	KINGS MOUNTAIN WAY			2601.1	62427	0.99	District 1	Local	Flexible	01/21/2018	60.7	
	0000009690		KINGS MOUNTAIN DR	OLD STONE MOUNTAIN RD	KINGS MOUNTAIN WAY	744.2	17861	0.28	District 1	Local	Flexible	01/21/2018		
	0000009700		KINGS MOUNTAIN DR	KINGS MOUNTAIN WAY	KINGS MOUNTAIN CT	356.1	8546	0.13	District 1	Local	Flexible	01/21/2018		
	0000009710		KINGS MOUNTAIN DR	KINGS MOUNTAIN CT	END	181.4	4354	0.07	District 1	Local	Flexible	01/21/2018		
	0000009720		KINGS MOUNTAIN CT	KINGS MOUNTAIN DR	END	436.4	10474	0.17	District 1	Local	Flexible	01/21/2018		
	0000009730		KINGS MOUNTAIN WAY	END	KINGS MOUNTAIN DR	883	21192	0.33	District 1	Local	Flexible	01/21/2018		
0000012450	0000012450	35.0	LAKE RD	END	HENDERSON RD	1166.8	28003	0.44	District 3	Local	Flexible	01/25/2018	54.3	
S000000590	S000000590	42.0	LAKESIDE CT			2797.5	67140	1.06	District 3	Local	Flexible	01/21/2018	58.8	
	0000014410		CAIN CIR	OLD NORCROSS RD	LAKESIDE CT	197	4728	0.07	District 3	Local	Flexible	01/21/2018		
	0000014420		CAIN CIR	LAKESIDE CT	END	790.8	18979	0.30	District 3	Local	Flexible	01/21/2018		
	0000014430		LAKESIDE CT	CAIN CIR	END	1809.7	43433	0.69	District 3	Local	Flexible	01/21/2018		
S000001470	S000001470	69.1	LANDEAU CIR	MIDVALE RD [N]	MIDVALE RD [S]	2189.9	52558	0.83	District 3	Local	Flexible	01/25/2018	15.1	
	0000011770		LANDEAU CIR	MIDVALE RD [N]	MIDVALE RD [S]	2189.9	52558	0.83	District 3	Local	Flexible	01/25/2018		
0000014360	0000014360	46.4	LASHLEY DR	END	ATLAS PL	722.9	17350	0.27	District 3	Local	Flexible	01/21/2018	53.4	
S000001210	S000001210	77.7	LAVISTA CIR	START OF LOOP [N]	LAVISTA RD	2740.8	65779	1.04	District 3	Local	Flexible	01/24/2018	70.2	
	0000010590		LAVISTA CIR	START OF LOOP [N]	END OF LOOP	2322.8	55747	0.88	District 3	Local	Flexible	01/24/2018		
	0000010600		LAVISTA CIR	END OF LOOP	LAVISTA RD	418	10032	0.16	District 3	Local	Flexible	01/24/2018		
0000010770	0000010770	82.1	LAVISTA CV	END	LAVISTA RD	266.3	6391	0.10	District 3	Local	Flexible	01/24/2018	75.6	
0000010570	0000010570	41.7	LAVISTA EXECUTIVE PARK	END	LAVISTA RD	676	16224	0.26	District 3	Local	Flexible	01/24/2018	50.3	
S000001460	S000001460	46.7	LAVISTA WOODS DR			4555	109319	1.73	District 3	Local	Flexible	01/25/2018	55.6	
	0000011250		CRESTCLIFF DR	LAVISTA RD	CRESTCLIFF CT	278.2	6677	0.11	District 3	Local	Flexible	01/24/2018		
	0000011260		CRESTCLIFF DR	CRESTCLIFF CT	WHITFIELD TRCE	38.4	922	0.01	District 3	Local	Flexible	01/24/2018		
	0000011270		CRESTCLIFF DR	WHITFIELD TRCE	LAVISTA WOODS DR	861.1	20666	0.33	District 3	Local	Flexible	01/24/2018		
	0000011280		CRESTCLIFF DR	LAVISTA WOODS DR	WINBROOKE LN	259.1	6218	0.10	District 3	Local	Flexible	01/24/2018		
	0000011290		CRESTCLIFF DR	WINBROOKE LN	MIDVALE RD	1158	27792	0.44	District 3	Local	Flexible	01/24/2018		
	0000011310		WHITFIELD CV	SOUTH END	WHITFIELD TRCE	174.6	4190	0.07	District 3	Local	Flexible	01/25/2018		

City of Tucker Super Section Listing

Super ID	Segment ID	Pavement Condition Index (PCI)	Street Name	From	To	Length (ft)	Area (sq.ft.)	Lane-miles (mi)	District	Functional Class	Pavement Type	Inspection Date	Ride Comfort Index (RCI)	Comment
	0000011320		WHITFIELD CV	WHITFIELD TRCE	NORTH END	103.1	2474	0.04	District 3	Local	Flexible	01/25/2018		
	0000011330		WHITFIELD TRCE	WHITFIELD CV	CRESTCLIFF DR	156.2	3749	0.06	District 3	Local	Flexible	01/25/2018		
	0000011340		CRESTCLIFF CT	CRESTCLIFF DR	END	145.8	3499	0.06	District 3	Local	Flexible	01/25/2018		
	0000011480		LAVISTA WOODS DR	LAVISTA RD	CRESTCLIFF DR	1380.5	33132	0.52	District 3	Local	Flexible	01/24/2018		
S000000150	S000000150	47.2	LEATHER STOCKING LN			10368.2	248836	3.93	District 1	Local	Flexible	01/21/2018	50.6	
	0000008850		SMOKE RISE DR	ROSSER RD	SKYTOP DR	918.3	22039	0.35	District 1	Local	Flexible	01/21/2018		
	0000008860		SMOKE RISE DR	SKYTOP DR	GLACIER DR	1030.8	24739	0.39	District 1	Local	Flexible	01/21/2018		
	0000008870		SMOKE RISE DR	GLACIER DR	END	601.1	14426	0.23	District 1	Local	Flexible	01/21/2018		
	0000008880		ROSSER PL	HUGH HOWELL RD	LEATHER STOCKING LN	532.5	12780	0.20	District 1	Local	Flexible	01/21/2018		
	0000008890		ROSSER PL	LEATHER STOCKING LN	ROSSER RD	954.8	22915	0.36	District 1	Local	Flexible	01/21/2018		
	0000008920		LEATHER STOCKING LN	ROSSER PL	SKYTOP DR	586.4	14074	0.22	District 1	Local	Flexible	01/21/2018		
	0000008930		LEATHER STOCKING LN	SKYTOP DR	GLACIER DR	1499.8	35995	0.57	District 1	Local	Flexible	01/21/2018		
	0000008940		LEATHER STOCKING LN	GLACIER DR	HUGH HOWELL RD	1514	36336	0.57	District 1	Local	Flexible	01/21/2018		
	0000008950		GLACIER DR	HUGH HOWELL RD	LEATHER STOCKING LN	776.9	18646	0.29	District 1	Local	Flexible	01/21/2018		
	0000008960		GLACIER DR	LEATHER STOCKING LN	SMOKE RISE DR	756.5	18156	0.29	District 1	Local	Flexible	01/21/2018		
	0000008970		SKYTOP DR	LEATHER STOCKING LN	SMOKE RISE DR	1197.1	28730	0.45	District 1	Local	Flexible	01/21/2018		
S000000510	S000000510	47.4	LEESHIRE TRL			4470	107280	1.69	District 3	Local	Flexible	01/21/2018	55.5	
	0000015300		LEESHIRE RD	END	LEESHIRE WAY	810.4	19450	0.31	District 3	Local	Flexible	01/20/2018		
	0000015310		LEESHIRE RD	LEESHIRE WAY	LEESHIRE TRL	559.2	13421	0.21	District 3	Local	Flexible	01/20/2018		
	0000015320		LEESHIRE RD	LEESHIRE TRL	LEESHIRE TRCE	319	7656	0.12	District 3	Local	Flexible	01/20/2018		
	0000015330		LEESHIRE RD	LEESHIRE TRCE	LEESHIRE TRCE	219.6	5270	0.08	District 3	Local	Flexible	01/20/2018		
	0000015340		LEESHIRE RD	LEESHIRE TRCE	ARBOR CIR	202.3	4855	0.08	District 3	Local	Flexible	01/20/2018		
	0000015350		LEESHIRE WAY	LEESHIRE RD	LEESHIRE CT	421.1	10106	0.16	District 3	Local	Flexible	01/21/2018		
	0000015360		LEESHIRE CT	SOUTH END	LEESHIRE WAY	283.9	6814	0.11	District 3	Local	Flexible	01/20/2018		
	0000015370		LEESHIRE CT	LEESHIRE WAY	NORTH END	102.8	2467	0.04	District 3	Local	Flexible	01/20/2018		
	0000015380		LEESHIRE TRCE	LEESHIRE RD [S]	LEESHIRE RD [N]	610	14640	0.23	District 3	Local	Flexible	01/20/2018		
	0000015390		LEESHIRE TRL	LEESHIRE RD	SUMMERWALK PKWY	941.7	22601	0.36	District 3	Local	Flexible	01/20/2018		
S000002190	S000002190	36.6	LEWIS RD	ROADHAVEN DR	ROCK MOUNTAIN BLVD	5970.8	143299	2.26	District 1	Collector	Flexible	01/23/2018	53.6	
	0000001880		LEWIS RD	ROADHAVEN DR	MCCURDY DR	1544.4	37066	0.59	District 1	Collector	Flexible	01/19/2018		
	0000001890		LEWIS RD	MCCURDY DR	MOUNTAIN INDUSTRIAL BLVD	621.9	14926	0.24	District 1	Collector	Flexible	01/19/2018		
	0000001900		LEWIS RD	MOUNTAIN INDUSTRIAL BLVD	LITTON DR	790.3	18967	0.30	District 1	Collector	Flexible	01/19/2018		
	0000001910		LEWIS RD	LITTON DR	STONE RIDGE DR	937.3	22495	0.36	District 1	Collector	Flexible	01/19/2018		
	0000001920		LEWIS RD	STONE RIDGE DR	MCCURDY RD	452.8	10867	0.17	District 1	Collector	Flexible	01/23/2018		
	0000001930		LEWIS RD	MCCURDY RD	LEWIS WAY	754	18096	0.29	District 1	Collector	Flexible	01/23/2018		
	0000001940		LEWIS RD	LEWIS WAY	ROCK MOUNTAIN BLVD	870.1	20882	0.33	District 1	Collector	Flexible	01/23/2018		
S000000380	S000000380	41.2	LEWIS WAY	LEWIS RD	END	1016.8	24403	0.39	District 1	Local	Flexible	01/23/2018	24.1	
	0000002180		LEWIS WAY	LEWIS RD	END	1016.8	24403	0.39	District 1	Local	Flexible	01/23/2018		
0000008300	0000008300	18.9	LICHENHEARTH CT	SILVER HILL RD	END	366.2	8789	0.14	District 1	Local	Flexible	01/21/2018	40.8	
S000002200	S000002200	70.6	LILBURN STONE MOUNTAIN RD	SILVER HILL RD	LE BROWN CT	8692.4	208617	3.29	District 1	Collector	Flexible	01/21/2018	69.4	
	0000008170		LILBURN STONE MOUNTAIN RD	SILVER HILL RD	HUGH HOWELL RD	2045.6	49094	0.77	District 1	Collector	Flexible	01/21/2018		
	0000008180		LILBURN STONE MOUNTAIN RD	HUGH HOWELL RD	BARRINGTON VW	846.4	20314	0.32	District 1	Minor Arterial	Flexible	01/21/2018		

City of Tucker Super Section Listing

Super ID	Segment ID	Pavement Condition Index (PCI)	Street Name	From	To	Length (ft)	Area (sq.ft.)	Lane-miles (mi)	District	Functional Class	Pavement Type	Inspection Date	Ride Comfort Index (RCI)	Comment
	000008190		LILBURN STONE MOUNTAIN RD	BARRINGTON VW	OLD STONE MOUNTAIN RD	349.4	8386	0.13	District 1	Minor Arterial	Flexible	01/21/2018		
	000008200		LILBURN STONE MOUNTAIN RD	OLD STONE MOUNTAIN RD	STONE VALLEY DR	1118.5	26844	0.42	District 1	Collector	Flexible	01/21/2018		
	000008210		LILBURN STONE MOUNTAIN RD	STONE VALLEY DR	MILLSTONE RUN	853.8	20491	0.32	District 1	Collector	Flexible	01/21/2018		
	000008220		LILBURN STONE MOUNTAIN RD	MILLSTONE RUN	SILVER HILL RD	298.5	7164	0.11	District 1	Collector	Flexible	01/21/2018		
	000008230		LILBURN STONE MOUNTAIN RD	SILVER HILL RD	MILLSTONE RUN	476.7	11441	0.18	District 1	Collector	Flexible	01/21/2018		
	000008240		LILBURN STONE MOUNTAIN RD	MILLSTONE RUN	BOWERS RD	1058.8	25411	0.40	District 1	Collector	Flexible	01/21/2018		
	000008250		LILBURN STONE MOUNTAIN RD	BOWERS RD	ASHRIDGE CT	219.6	5270	0.08	District 1	Collector	Flexible	01/21/2018		
	000008260		LILBURN STONE MOUNTAIN RD	ASHRIDGE CT	SILVERSMITH LN	669	16056	0.25	District 1	Collector	Flexible	01/21/2018		
	000008270		LILBURN STONE MOUNTAIN RD	SILVERSMITH LN	LE BROWN CT	756.1	18146	0.29	District 1	Collector	Flexible	01/21/2018		
S00000360	S00000360	39.6	LITTON DR	E PONCE DE LEON AVE	END	3097.7	74345	1.17	District 1	Local	Flexible	01/19/2018	47.0	
	000002140		LITTON DR	E PONCE DE LEON AVE	LEWIS RD	1383.8	33211	0.52	District 1	Local	Flexible	01/19/2018		
	000002150		LITTON DR	LEWIS RD	END	1713.9	41134	0.65	District 1	Local	Flexible	01/19/2018		
0000013350	0000013350	23.3	LIVSEY DR	BRIARGLADE WAY	LIVSEY WALK	1340.3	32167	0.51	District 3	Local	Flexible	01/22/2018	44.5	
0000013360	0000013360	12.6	LIVSEY DR	LIVSEY WALK	CHAMBLEE TUCKER RD	200	4800	0.08	District 3	Local	Flexible	01/22/2018	33.8	
0000012950	0000012950	28.3	LIVSEY OAKS DR	LIVSEY RD	END	510.9	12262	0.19	District 3	Local	Flexible	01/22/2018	46.1	
0000012820	0000012820	17.5	LIVSEY RD	LIVSEY CT	RIDGEPARK DR	400.1	9602	0.15	District 3	Local	Flexible	01/22/2018	37.8	
0000012830	0000012830	32.5	LIVSEY RD	RIDGEPARK DR	LIVSEY OAKS DR	116.7	2801	0.04	District 3	Local	Flexible	01/22/2018	56.3	
0000012840	0000012840	52.0	LIVSEY RD	LIVSEY OAKS DR	LIVSEY TRL	319.2	7661	0.12	District 3	Local	Flexible	01/22/2018	56.7	
0000012850	0000012850	41.2	LIVSEY RD	LIVSEY TRL	LIVSEY WOODS DR	269.5	6468	0.10	District 3	Local	Flexible	01/22/2018	65.3	
0000012860	0000012860	54.1	LIVSEY RD	LIVSEY WOODS DR	CHAMBLEE TUCKER RD	863.4	20722	0.33	District 3	Local	Flexible	01/22/2018	55.0	
0000012960	0000012960	86.9	LIVSEY TRL	END	LIVSEY WAY	417	10008	0.16	District 3	Local	Flexible	01/22/2018	75.6	
0000012970	0000012970	79.3	LIVSEY TRL	LIVSEY WAY	LIVSEY RD	323.4	7762	0.12	District 3	Local	Flexible	01/22/2018	61.2	
0000012990	0000012990	47.1	LIVSEY WAY	LIVSEY TRL	END	151.8	3643	0.06	District 3	Local	Flexible	01/22/2018	49.1	
0000013000	0000013000	42.7	LIVSEY WOODS DR	LIVSEY RD	END	801	19224	0.30	District 3	Local	Flexible	01/22/2018	50.3	
0000012530	0000012530	95.6	LUXURIA CT	HENDERSON RD	END	922.4	22138	0.35	District 3	Local	Flexible	01/22/2018	80.5	
S000001580	S000001580	68.8	LYNBURN DR	LAVISTA RD	LAWRENCEVILLE HWY	2076	44845	0.79	District 3	Local	Flexible	01/20/2018	41.8	
	0000011100		LYNBURN DR	LAVISTA RD	MAIN ST	414.9	4979	0.08	District 3	Local	Flexible	01/20/2018		
	0000011110		LYNBURN DR	MAIN ST	CHURCH ST	57.1	1370	0.02	District 3	Local	Flexible	01/20/2018		
	0000011120		LYNBURN DR	CHURCH ST	4TH ST	512.2	12293	0.19	District 3	Local	Flexible	01/20/2018		
	0000011130		LYNBURN DR	4TH ST	1ST AVE	567.7	13625	0.22	District 3	Local	Flexible	01/20/2018		
	0000011140		LYNBURN DR	1ST AVE	BURNS AVE	261.5	6276	0.10	District 3	Local	Flexible	01/20/2018		
	0000011150		LYNBURN DR	BURNS AVE	LAWRENCEVILLE HWY	262.6	6302	0.10	District 3	Local	Flexible	01/20/2018		
S000001520	S000001520	28.8	MADLINE PL			5334	128016	2.02	District 1	Local	Flexible	02/01/2018	35.6	
	0000002560		RICHARDSON ST	E PONCE DE LEON AVE	SPRING VIEW AVE	791.4	18994	0.30	District 1	Local	Flexible	02/01/2018		
	0000002640		STONE MILL WAY	JULIETTE RD	RICHARDSON ST	623.7	14969	0.24	District 1	Local	Flexible	02/01/2018		
	0000002650		STONE MILL WAY	RICHARDSON ST	TAYLOR WAY	158.5	3804	0.06	District 1	Local	Flexible	02/01/2018		
	0000002660		STONE MILL WAY	TAYLOR WAY	MADLINE PL	574.8	13795	0.22	District 1	Local	Flexible	02/01/2018		
	0000002670		STONE MILL WAY	MADLINE PL	STONE MILL DR	476.1	11426	0.18	District 1	Local	Flexible	02/01/2018		
	0000002680		MADLINE PL	END	TAYLOR WAY	88.9	2134	0.03	District 1	Local				Gated - No Access
	0000002690		MADLINE PL	TAYLOR WAY	MILL WAY	929.2	22301	0.35	District 1	Local				Gated - No Access
	0000002700		MADLINE PL	MILL WAY	HAYDON PL	279.5	6708	0.11	District 1	Local				Gated - No Access

City of Tucker Super Section Listing

Super ID	Segment ID	Pavement Condition Index (PCI)	Street Name	From	To	Length (ft)	Area (sq.ft.)	Lane-miles (mi)	District	Functional Class	Pavement Type	Inspection Date	Ride Comfort Index (RCI)	Comment
	000002710		MADELINE PL	HAYDON PL	STONE MILL WAY	98.6	2366	0.04	District 1	Local				Gated - No Access
	000002720		TAYLOR WAY	MADELINE PL	MILL WAY	233.3	5599	0.09	District 1	Local				Gated - No Access
	000002730		TAYLOR WAY	MILL WAY	STONE MILL WAY	261.5	6276	0.10	District 1	Local				Gated - No Access
	000002740		MILL WAY	TAYLOR WAY	MADELINE PL	664.6	15950	0.25	District 1	Local				Gated - No Access
	000002750		HAYDON PL	END	MADELINE PL	153.9	3694	0.06	District 1	Local				Gated - No Access
S00002210	S00002210	74.9	MAIN ST	LAWRENCEVILLE HWY	LAVISTA RD	1765.3	42367	0.67	District 2	Collector	Flexible	01/20/2018	43.5	
	000000460		MAIN ST	LAWRENCEVILLE HWY	RAILROAD AVE	640	15360	0.24	District 2	Collector	Flexible	01/20/2018		
	000000470		MAIN ST	RAILROAD AVE	1ST AVE	422.5	10140	0.16	District 2	Collector	Flexible	01/20/2018		
	000000480		MAIN ST	1ST AVE	LYNBURN DR	436.6	10478	0.17	District 2	Collector	Flexible	01/20/2018		
	000000490		MAIN ST	LYNBURN DR	LAVISTA RD	266.2	6389	0.10	District 2	Collector	Flexible	01/20/2018		
0000010100	0000010100	78.0	MANITOBA TRL	END	MONTREAL RD W	511.3	12271	0.19	District 2	Local	Flexible	01/25/2018	67.8	
S000001130	S000001130	67.4	MARLBOROUGH DR			10492	251807	3.97	District 2	Local	Flexible	01/24/2018	62.7	
	000003670		EDINBURGH DR	END	BONNIE GLENN LN	367.9	8830	0.14	District 2	Local	Flexible	01/24/2018		
	000003680		EDINBURGH DR	BONNIE GLENN LN	S MARLBOROUGH DR	352.5	8460	0.13	District 2	Local	Flexible	01/24/2018		
	000003690		EDINBURGH DR	S MARLBOROUGH DR	MARLBOROUGH DR	348.4	8362	0.13	District 2	Local	Flexible	01/24/2018		
	000003700		EDINBURGH DR	MARLBOROUGH DR	PRINCE WAY	355.5	8532	0.13	District 2	Local	Flexible	01/24/2018		
	000003710		EDINBURGH DR	PRINCE WAY	CASTLE ROCK WAY	436.8	10483	0.17	District 2	Local	Flexible	01/24/2018		
	000003720		EDINBURGH DR	CASTLE ROCK WAY	CODY CIR	565.8	13579	0.21	District 2	Local	Flexible	01/24/2018		
	000003730		EDINBURGH DR	CODY CIR	EDINBURGH WAY	562.5	13500	0.21	District 2	Local	Flexible	01/24/2018		
	000003740		EDINBURGH DR	EDINBURGH WAY	CASTLE ROCK WAY	155.3	3727	0.06	District 2	Local	Flexible	01/24/2018		
	000003750		EDINBURGH DR	CASTLE ROCK WAY	MARLBOROUGH DR	367.9	8830	0.14	District 2	Local	Flexible	01/24/2018		
	000003760		BONNIE GLENN LN	EDINBURGH DR	BONNIE GLENN CV	310.1	7442	0.12	District 2	Local	Flexible	01/24/2018		
	000003770		BONNIE GLENN LN	BONNIE GLENN CV	S MARLBOROUGH DR	705.2	16925	0.27	District 2	Local	Flexible	01/24/2018		
	000003780		BONNIE GLENN CV	END	BONNIE GLENN LN	98.3	2359	0.04	District 2	Local	Flexible	01/24/2018		
	000003790		S MARLBOROUGH DR	EDINBURGH DR	BONNIE GLENN LN	802.1	19250	0.30	District 2	Local	Flexible	01/24/2018		
	000003800		S MARLBOROUGH DR	BONNIE GLENN LN	END	368.9	8854	0.14	District 2	Local	Flexible	01/24/2018		
	000003810		MARLBOROUGH DR	EDINBURGH DR	PRINCE WAY	1120.4	26890	0.42	District 2	Local	Flexible	01/24/2018		
	000003820		MARLBOROUGH DR	PRINCE WAY	EDINBURGH DR	276.6	6638	0.10	District 2	Local	Flexible	01/24/2018		
	000003830		MARLBOROUGH DR	EDINBURGH DR	TWEED PL	253	6072	0.10	District 2	Local	Flexible	01/24/2018		
	000003840		MARLBOROUGH DR	TWEED PL	END	594.1	14258	0.23	District 2	Local	Flexible	01/24/2018		
	000003850		TWEED PL	MARLBOROUGH DR	END	195.5	4692	0.07	District 2	Local	Flexible	01/24/2018		
	000003860		PRINCE WAY	EDINBURGH DR	MARLBOROUGH DR	877	21048	0.33	District 2	Local	Flexible	01/24/2018		
	000003870		CASTLE ROCK WAY	EDINBURGH DR	EDINBURGH DR	1023.6	24566	0.39	District 2	Local	Flexible	01/24/2018		
	000003880		EDINBURGH WAY	EDINBURGH DR	COOLEDGE RD	354.6	8510	0.13	District 2	Local	Flexible	01/24/2018		
S00000390	S00000390	46.9	MCCURDY DR	E PONCE DE LEON AVE	LEWIS RD	1203	28872	0.46	District 1	Local	Flexible	01/19/2018	53.0	
	000001960		MCCURDY DR	E PONCE DE LEON AVE	LEWIS RD	1203	28872	0.46	District 1	Local	Flexible	01/19/2018		
0000011850	0000011850	82.8	MIDVALE CIR	MIDVALE RD [W]	MIDVALE RD [E]	1708	40992	0.65	District 3	Local	Flexible	01/22/2018	66.9	
0000011300	0000011300	75.0	MIDVALE CT	MIDVALE RD	END	1405.1	33722	0.53	District 3	Local	Flexible	01/24/2018	65.4	
0000011750	0000011750	38.0	MIDVALE FOREST CT	MIDVALE FOREST DR	END	196	4704	0.07	District 3	Local	Flexible	01/25/2018	55.6	
0000011730	0000011730	36.5	MIDVALE FOREST DR	MIDVALE RD	MIDVALE FOREST CT	327	7848	0.12	District 3	Local	Flexible	01/25/2018	15.1	
0000011740	0000011740	50.5	MIDVALE FOREST DR	MIDVALE FOREST CT	END	615.4	14770	0.23	District 3	Local	Flexible	01/25/2018	60.7	

City of Tucker Super Section Listing

Super ID	Segment ID	Pavement Condition Index (PCI)	Street Name	From	To	Length (ft)	Area (sq.ft.)	Lane-miles (mi)	District	Functional Class	Pavement Type	Inspection Date	Ride Comfort Index (RCI)	Comment
S000001250	S000001250	34.6	MIDVALE LN			2668.9	64054	1.01	District 3	Local	Flexible	01/25/2018	51.5	
	0000011680		MIDVALE CV	WEST END	MIDVALE LN	606.9	14566	0.23	District 3	Local	Flexible	01/25/2018		
	0000011690		MIDVALE CV	MIDVALE LN	EAST END	269.5	6468	0.10	District 3	Local	Flexible	01/25/2018		
	0000011700		MIDVALE LN	MIDVALE CV	MIDVALE FOREST DR	825	19800	0.31	District 3	Local	Flexible	01/25/2018		
	0000011710		MIDVALE FOREST DR	END	MIDVALE LN	524.2	12581	0.20	District 3	Local	Flexible	01/25/2018		
	0000011720		MIDVALE FOREST DR	MIDVALE LN	MIDVALE RD	443.3	10639	0.17	District 3	Local	Flexible	01/25/2018		
S000002220	S000002220	32.5	MIDVALE RD	I-285 SB	LAVISTA RD	7057.5	169382	2.67	District 3	Collector	Flexible	01/24/2018	48.2	
	0000011490		MIDVALE RD	I-285 SB	SALEM XING	209.5	5028	0.08	District 3	Collector	Flexible	01/24/2018		
	0000011500		MIDVALE RD	SALEM XING	EMPIRE FOREST DR	579.2	13901	0.22	District 3	Collector	Flexible	01/24/2018		
	0000011510		MIDVALE RD	EMPIRE FOREST DR	REGENCY PKWY	183	4392	0.07	District 3	Collector	Flexible	01/24/2018		
	0000011520		MIDVALE RD	REGENCY PKWY	MIDVALE FOREST DR	765.2	18365	0.29	District 3	Collector	Flexible	01/24/2018		
	0000011530		MIDVALE RD	MIDVALE FOREST DR	OAKVALE PL	435.9	10462	0.17	District 3	Collector	Flexible	01/24/2018		
	0000011540		MIDVALE RD	OAKVALE PL	LANDEAU CIR	1133.4	27202	0.43	District 3	Collector	Flexible	01/24/2018		
	0000011550		MIDVALE RD	LANDEAU CIR	NORWICH WAY	552.5	13260	0.21	District 3	Collector	Flexible	01/24/2018		
	0000011560		MIDVALE RD	NORWICH WAY	MIDVALE CT	420.7	10097	0.16	District 3	Collector	Flexible	01/24/2018		
	0000011570		MIDVALE RD	MIDVALE CT	MIDVALE CIR	431	10344	0.16	District 3	Collector	Flexible	01/24/2018		
	0000011580		MIDVALE RD	MIDVALE CIR	GLENEAGLES DR	279.2	6701	0.11	District 3	Collector	Flexible	01/24/2018		
	0000011590		MIDVALE RD	GLENEAGLES DR	ROBERT NASH CT	428.5	10284	0.16	District 3	Collector	Flexible	01/24/2018		
	0000011600		MIDVALE RD	ROBERT NASH CT	PINE MEADOWS CT	404.4	9706	0.15	District 3	Collector	Flexible	01/24/2018		
	0000011610		MIDVALE RD	PINE MEADOWS CT	WOOD CREEK CT	380.7	9137	0.14	District 3	Collector	Flexible	01/24/2018		
	0000011620		MIDVALE RD	WOOD CREEK CT	LAVISTA RD	854.3	20503	0.32	District 3	Collector	Flexible	01/24/2018		
S000000060	S000000060	40.7	MILLSTONE RUN			5534.5	132828	2.10	District 1	Local	Flexible	01/21/2018	59.7	
	0000009750		MILLSTONE RUN	LILBURN STONE MOUNTAIN RD	MILLSTONE TRL	1288.6	30926	0.49	District 1	Local	Flexible	01/21/2018		
	0000009760		MILLSTONE RUN	MILLSTONE TRL	LILBURN STONE MOUNTAIN RD	2960.2	71045	1.12	District 1	Local	Flexible	01/21/2018		
	0000009770		MILLSTONE TRL	MILLSTONE RUN	MILLSTONE LN	473.5	11364	0.18	District 1	Local	Flexible	01/21/2018		
	0000009780		MILLSTONE LN	WEST END	MILLSTONE TRL	616	14784	0.23	District 1	Local	Flexible	01/21/2018		
	0000009790		MILLSTONE LN	MILLSTONE TRL	EAST END	196.2	4709	0.07	District 1	Local	Flexible	01/21/2018		
S000001440	S000001440	67.9	MONTREAL CIR			7121.8	185666	2.70	District 2	Local	Flexible	02/02/2018	63.9	
	0000010150		MONTREAL CIR	MONTREAL RD	MONTREAL CT	2484.3	59623	0.94	District 2	Local	Flexible	01/25/2018		
	0000010160		MONTREAL CIR	MONTREAL RD	FERN DR	658.3	23699	0.37	District 2	Local	Flexible	02/02/2018		
	0000010170		MONTREAL CIR	FERN DR	TALTON DR	570.2	20527	0.32	District 2	Local	Flexible	02/02/2018		
	0000010180		MONTREAL CIR	TALTON DR	MONTREAL CIR	1599.9	38398	0.61	District 2	Local	Flexible	02/02/2018		
	0000010190		MONTREAL CT	MONTREAL CIR	MONTREAL STA	868	20832	0.33	District 2	Local	Flexible	02/02/2018		
	0000010210		FERN DR	MONTREAL CIR	END	393.9	9454	0.15	District 2	Local	Flexible	01/25/2018		
	0000010230		MONTREAL STA	END	MONTREAL CT	547.2	13133	0.21	District 2	Local	Flexible	01/25/2018		
S000001430	S000001430	47.4	MONTREAL INDUSTRIAL WAY	MONTREAL RD W	END	2803.4	67282	1.06	District 2	Local	Flexible	02/02/2018	50.7	
	0000010110		MONTREAL INDUSTRIAL WAY	MONTREAL RD W	END	2803.4	67282	1.06	District 2	Local	Flexible	02/02/2018		
S000002240	S000002240	77.2	MONTREAL RD E	US HWY 78	LAWRENCEVILLE HWY	4343.9	104254	1.65	District 2	Minor Arterial	Flexible	01/25/2018	76.6	
	0000003310		MONTREAL RD E	US HWY 78	JUNEAU CT	347.2	8333	0.13	District 2	Minor Arterial	Flexible	01/25/2018		
	0000003320		MONTREAL RD E	JUNEAU CT	FIVE OAKS WAY	841.7	20201	0.32	District 2	Minor Arterial	Flexible	01/25/2018		
	0000003330		MONTREAL RD E	FIVE OAKS WAY	ALCAN WAY	710.8	17059	0.27	District 2	Minor Arterial	Flexible	01/25/2018		

City of Tucker Super Section Listing

Super ID	Segment ID	Pavement Condition Index (PCI)	Street Name	From	To	Length (ft)	Area (sq.ft.)	Lane-miles (mi)	District	Functional Class	Pavement Type	Inspection Date	Ride Comfort Index (RCI)	Comment
	000003340		MONTREAL RD E	ALCAN WAY	CANADIAN WAY	563.2	13517	0.21	District 2	Minor Arterial	Flexible	01/25/2018		
	000003350		MONTREAL RD E	CANADIAN WAY	WOODLAWN CIR	1142.2	27413	0.43	District 2	Minor Arterial	Flexible	01/25/2018		
	000003360		MONTREAL RD E	WOODLAWN CIR	LAWRENCEVILLE HWY	738.8	17731	0.28	District 2	Minor Arterial	Flexible	01/25/2018		
000009960	000009960	40.3	MONTREAL RD W	END	LAWRENCEVILLE HWY	638.3	15319	0.24	District 2	Local	Flexible	01/25/2018	55.2	
S000002250	S000002250	46.1	MONTREAL RD W	LAWRENCEVILLE HWY	LAVISTA RD	7269.4	224858	2.75	District 2	Collector	Flexible	01/25/2018	46.9	
	0000009970		MONTREAL RD	LAWRENCEVILLE HWY	MONTREAL CIR	710.6	34109	0.54	District 2	Collector	Flexible	01/25/2018		
	0000009980		MONTREAL RD	MONTREAL CIR	WINDFIELD CIR	523	25104	0.40	District 2	Collector	Flexible	01/25/2018		
	0000009990		MONTREAL RD	WINDFIELD CIR	FERN DR	425.6	15322	0.24	District 2	Collector	Flexible	01/25/2018		
	0000010000		MONTREAL RD	FERN DR	HUDSON RD	167.6	4022	0.06	District 2	Collector	Flexible	01/25/2018		
	0000010010		MONTREAL RD W	HUDSON RD	KENNERSLY CLOSE	592.7	14225	0.22	District 2	Collector	Flexible	01/25/2018		
	0000010020		MONTREAL RD W	KENNERSLY CLOSE	RUE DE MONTREAL	181.4	4354	0.07	District 2	Collector	Flexible	01/25/2018		
	0000010030		MONTREAL RD W	RUE DE MONTREAL	SIMPSON DR	833.8	20011	0.32	District 2	Collector	Flexible	01/25/2018		
	0000010040		MONTREAL RD W	SIMPSON DR	MONTREAL CIR	523.9	12574	0.20	District 2	Collector	Flexible	01/25/2018		
	0000010050		MONTREAL RD W	MONTREAL CIR	MONTREAL INDUSTRIAL WAY	1714.3	41143	0.65	District 2	Collector	Flexible	01/25/2018		
	0000010060		MONTREAL RD W	MONTREAL INDUSTRIAL WAY	MANITOBA TRL	290	6960	0.11	District 2	Collector	Flexible	01/25/2018		
	0000010070		MONTREAL RD W	MANITOBA TRL	ALBERTA LN	472.5	17010	0.27	District 2	Collector	Flexible	01/25/2018		
	0000010080		MONTREAL RD W	ALBERTA LN	LAVISTA RD	834	30024	0.47	District 2	Collector	Flexible	01/25/2018		
S000001370	S000001370	36.2	MOON ST			3194.8	76675	1.21	District 3	Local	Flexible	01/24/2018	49.4	
	0000010720		STEPHENS CT	END	STEPHENS ST	662.6	15902	0.25	District 3	Local	Flexible	01/24/2018		
	0000010730		MOON ST	STEPHENS ST	BROCKETT RD	1909.2	45821	0.72	District 3	Local	Flexible	01/24/2018		
	0000010760		STEPHENS ST	MOON ST	END	623	14952	0.24	District 3	Local	Flexible	01/24/2018		
0000004040	0000004040	76.3	MORNING STAR LN	END	WIND RIVER CT	470.8	11299	0.18	District 2	Local	Flexible	01/25/2018	66.5	
0000004050	0000004050	63.7	MORNING STAR LN	WIND RIVER CT	LAWRENCEVILLE HWY	182.2	4373	0.07	District 2	Local	Flexible	01/25/2018	54.2	
0000009360	0000009360	56.5	MOUNTAIN GLN	END	SILVER HILL RD	603.3	14479	0.23	District 1	Local	Flexible	01/21/2018	35.8	
S000002260	S000002260	29.8	MOUNTAIN INDUSTRIAL BLVD	E PONCE DE LEON AVE	SARR PKWY	3266.3	182194	3.09	District 1	Major Arterial	Flexible	01/19/2018	39.8	
	0000001980		MOUNTAIN INDUSTRIAL BLVD	E PONCE DE LEON AVE	LEWIS RD	1148.7	55138	0.87	District 1	Major Arterial	Flexible	01/19/2018		
	0000001990		MOUNTAIN INDUSTRIAL BLVD	LEWIS RD	GREER CIR	1299.2	77952	1.23	District 1	Major Arterial	Flexible	01/19/2018		
	0000002000		MOUNTAIN INDUSTRIAL BLVD	GREER CIR	SARR PKWY	818.4	49104	0.78	District 1	Major Arterial	Flexible	01/19/2018		
S000002270	S000002270	28.6	MOUNTAIN INDUSTRIAL BLVD	SARR PKWY	HUGH HOWELL RD	5539.2	324715	5.25	District 1	Major Arterial	Flexible	01/19/2018	45.3	
	0000002010		MOUNTAIN INDUSTRIAL BLVD	SARR PKWY	HWY 78 EB ENTRY RAMP	137.1	6581	0.10	District 1	Major Arterial	Flexible	01/19/2018		
	0000002020		MOUNTAIN INDUSTRIAL BLVD	HWY 78 EB ENTRY RAMP	HWY 78 WB EXIT RAMP	499.3	23966	0.38	District 1	Major Arterial	Flexible	01/19/2018		
	0000002030		MOUNTAIN INDUSTRIAL BLVD	HWY 78 WB EXIT RAMP	HIRSCH DR	371.5	22290	0.35	District 1	Major Arterial	Flexible	01/19/2018		
	0000002040		MOUNTAIN INDUSTRIAL BLVD	HIRSCH DR	HAMMERMILL RD	339.2	20352	0.32	District 1	Major Arterial	Flexible	01/19/2018		
	0000002050		MOUNTAIN INDUSTRIAL BLVD	HAMMERMILL RD	HAMMERMILL RD	1040.5	62430	0.99	District 1	Major Arterial	Flexible	01/19/2018		
	0000002060		MOUNTAIN INDUSTRIAL BLVD	HAMMERMILL RD	ELMDALE DR	302.6	18156	0.29	District 1	Major Arterial	Flexible	01/19/2018		
	0000002070		MOUNTAIN INDUSTRIAL BLVD	ELMDALE DR	GRANITE DR	1472.5	88350	1.39	District 1	Major Arterial	Flexible	01/19/2018		
	0000002080		MOUNTAIN INDUSTRIAL BLVD	GRANITE DR	HUGH HOWELL RD	1376.5	82590	1.30	District 1	Major Arterial	Flexible	01/19/2018		
S000002280	S000002280	36.2	MOUNTAIN INDUSTRIAL BLVD	HUGH HOWELL RD	US HWY 29	9556.9	519708	9.05	District 1	Major Arterial	Flexible	01/19/2018	53.7	
	0000002090		MOUNTAIN INDUSTRIAL BLVD	HUGH HOWELL RD	TUCKERSTONE PKWY	3154.3	189258	2.99	District 1	Major Arterial	Flexible	01/19/2018		
	0000002100		MOUNTAIN INDUSTRIAL BLVD	TUCKERSTONE PKWY	S ROYAL ATLANTA DR	2368.7	113698	1.79	District 3	Major Arterial	Flexible	01/19/2018		
	0000002110		MOUNTAIN INDUSTRIAL BLVD	S ROYAL ATLANTA DR	N ROYAL ATLANTA DR	1028.8	49382	0.78	District 3	Major Arterial	Flexible	01/19/2018		

City of Tucker Super Section Listing

Super ID	Segment ID	Pavement Condition Index (PCI)	Street Name	From	To	Length (ft)	Area (sq.ft.)	Lane-miles (mi)	District	Functional Class	Pavement Type	Inspection Date	Ride Comfort Index (RCI)	Comment
	000002120		MOUNTAIN INDUSTRIAL BLVD	N ROYAL ATLANTA DR	PRESIDENTS WAY	1078	51744	0.82	District 3	Major Arterial	Flexible	01/19/2018		
	000002130		MOUNTAIN INDUSTRIAL BLVD	PRESIDENTS WAY	US HWY 29	1927.1	115626	1.82	District 3	Major Arterial	Flexible	01/19/2018		
S00000330	S00000330	42.2	MOUNTAIN LN			8636.5	207278	3.27	District 1	Local	Flexible	01/20/2018	53.1	
	000007330		MOUNTAIN CREEK DR	MOUNTAIN CREEK DR	MOUNTAIN CREEK CIR	1392.4	33418	0.53	District 1	Local	Flexible	01/20/2018		
	000007340		MOUNTAIN CREEK DR	MOUNTAIN CREEK CIR	MOUNTAIN CREEK CT	1265.1	30362	0.48	District 1	Local	Flexible	01/20/2018		
	000007350		MOUNTAIN CREEK DR	MOUNTAIN CREEK CT	MOUNTAIN CREEK DR	340.7	8177	0.13	District 1	Local	Flexible	01/20/2018		
	000007360		MOUNTAIN CREEK DR	MOUNTAIN CREEK DR	MOUNTAIN LN	137.2	3293	0.05	District 1	Local	Flexible	01/20/2018		
	000007370		MOUNTAIN CREEK DR	MOUNTAIN LN	MOUNTAIN CREEK RD	280.9	6742	0.11	District 1	Local	Flexible	01/20/2018		
	000007380		MOUNTAIN CREEK DR	MOUNTAIN CREEK RD	MOUNTAIN LN	1579.2	37901	0.60	District 1	Local	Flexible	01/20/2018		
	000007390		MOUNTAIN CREEK DR	MOUNTAIN LN	HUGH HOWELL RD	585.7	14057	0.22	District 1	Local	Flexible	01/20/2018		
	000007400		MOUNTAIN CREEK CIR	END	MOUNTAIN CREEK DR	231.4	5554	0.09	District 1	Local	Flexible	01/19/2018		
	000007410		MOUNTAIN CREEK CT	MOUNTAIN CREEK DR	END	354.7	8513	0.13	District 1	Local	Flexible	01/19/2018		
	000007420		MOUNTAIN LN	MOUNTAIN CREEK DR [S]	MOUNTAIN CREEK DR [N]	1733.7	41609	0.66	District 1	Local	Flexible	01/19/2018		
	000007430		MOUNTAIN CREEK RD	END	MOUNTAIN CREEK DR	735.5	17652	0.28	District 1	Local	Flexible	01/19/2018		
S00000240	S00000240	24.6	MOUNTAIN SHADOW TRL			5906.9	141766	2.24	District 1	Local	Flexible	01/21/2018	47.9	
	000007890		MOUNTAIN SHADOW TRL	END	MOUNTAIN SHADOW	2061.2	49469	0.78	District 1	Local	Flexible	01/21/2018		
	000007900		MOUNTAIN SHADOW	END	MOUNTAIN SHADOW TRL	682.6	16382	0.26	District 1	Local	Flexible	01/21/2018		
	000007910		MOUNTAIN SHADOW	MOUNTAIN SHADOW TRL	MOUNTAIN SHADOW LN	803.9	19294	0.30	District 1	Local	Flexible	01/21/2018		
	000007920		MOUNTAIN SHADOW	MOUNTAIN SHADOW LN	MOUNTAIN SHADOW CT	357	8568	0.14	District 1	Local	Flexible	01/21/2018		
	000007930		MOUNTAIN SHADOW	MOUNTAIN SHADOW CT	KANAWHA DR	1374	32976	0.52	District 1	Local	Flexible	01/21/2018		
	000007940		MOUNTAIN SHADOW LN	END	MOUNTAIN SHADOW	344.5	8268	0.13	District 1	Local	Flexible	01/21/2018		
	000007950		MOUNTAIN SHADOW CT	END	MOUNTAIN SHADOW	283.7	6809	0.11	District 1	Local	Flexible	01/21/2018		
S00000320	S00000320	45.3	MOUNTAIN WEST TRL			1321.9	31726	0.50	District 1	Local	Flexible	01/20/2018	41.6	
	000008360		MOUNTAIN WEST TRL	HUGH HOWELL RD	MOUNTAIN WEST CT	623.5	14964	0.24	District 1	Local	Flexible	01/20/2018		
	000008370		MOUNTAIN WEST TRL	MOUNTAIN WEST CT	END	438.4	10522	0.17	District 1	Local	Flexible	01/20/2018		
	000008380		MOUNTAIN WEST CT	END	MOUNTAIN WEST TRL	260	6240	0.10	District 1	Local	Flexible	01/20/2018		
S00000280	S00000280	25.3	MOUNTCLAIRE RD			2617.4	62818	0.99	District 1	Local	Flexible	01/21/2018	47.1	
	000007440		MOUNTCLAIRE CT	END	MOUNTCLAIRE RD	238	5712	0.09	District 1	Local	Flexible	01/20/2018		
	000007450		MOUNTCLAIRE CT	MOUNTCLAIRE RD	HUGH HOWELL RD	659	15816	0.25	District 1	Local	Flexible	01/20/2018		
	000007460		MOUNTCLAIRE RD	MOUNTCLAIRE CT	MCCURDY RD	1720.4	41290	0.65	District 1	Local	Flexible	01/21/2018		
S00000110	S00000110	48.4	MUSKET LN			17568.3	421639	6.65	District 1	Local	Flexible	01/21/2018	59.5	
	000009060		GUNSTOCK DR	SILVER HILL RD	BUTTONWOOD CT	1247.5	29940	0.47	District 1	Local	Flexible	01/21/2018		
	000009070		GUNSTOCK DR	BUTTONWOOD CT	MUSKET LN	481	11544	0.18	District 1	Local	Flexible	01/21/2018		
	000009080		GUNSTOCK DR	MUSKET LN	REDCOAT RUN	592	14208	0.22	District 1	Local	Flexible	01/21/2018		
	000009090		GUNSTOCK DR	REDCOAT RUN	MILITIA DR	667.2	16013	0.25	District 1	Local	Flexible	01/21/2018		
	000009100		GUNSTOCK DR	MILITIA DR	END	1175.5	28212	0.45	District 1	Local	Flexible	01/21/2018		
	000009110		BUTTONWOOD CT	GUNSTOCK DR	END	367.5	8820	0.14	District 1	Local	Flexible	01/21/2018		
	000009120		MUSKET LN	GUNSTOCK DR	MUSKET CT	1382.5	33180	0.52	District 1	Local	Flexible	01/21/2018		
	000009130		MUSKET LN	MUSKET CT	SILVER HILL RD	2548.3	61159	0.97	District 1	Local	Flexible	01/21/2018		
	000009140		MUSKET CT	END	MUSKET LN	1106.2	26549	0.42	District 1	Local	Flexible	01/21/2018		
	000009150		MILITIA DR	END	GUNSTOCK DR	405.4	9730	0.15	District 1	Local	Flexible	01/21/2018		

City of Tucker Super Section Listing

Super ID	Segment ID	Pavement Condition Index (PCI)	Street Name	From	To	Length (ft)	Area (sq.ft.)	Lane-miles (mi)	District	Functional Class	Pavement Type	Inspection Date	Ride Comfort Index (RCI)	Comment
	000009160		REDCOAT RUN	GUNSTOCK DR	MINUTE CT	953	22872	0.36	District 1	Local	Flexible	01/21/2018		
	000009170		REDCOAT RUN	MINUTE CT	HESSIAN CT	486.4	11674	0.18	District 1	Local	Flexible	01/21/2018		
	000009180		REDCOAT RUN	HESSIAN CT	SILVERSMITH LN	898.6	21566	0.34	District 1	Local	Flexible	01/21/2018		
	000009190		MINUTE CT	REDCOAT RUN	STILLWATER CT	599.3	14383	0.23	District 1	Local	Flexible	01/21/2018		
	000009200		MINUTE CT	STILLWATER CT	END	549.5	13188	0.21	District 1	Local	Flexible	01/21/2018		
	000009210		STILLWATER CT	END	MINUTE CT	900.5	21612	0.34	District 1	Local	Flexible	01/21/2018		
	000009220		HESSIAN CT	END	REDCOAT RUN	974.1	23378	0.37	District 1	Local	Flexible	01/21/2018		
	000009230		SILVERSMITH LN	LILBURN STONE MOUNTAIN RD	REDCOAT RUN	1197.6	28742	0.45	District 1	Local	Flexible	01/21/2018		
	000009240		SILVERSMITH LN	REDCOAT RUN	END	1036.2	24869	0.39	District 1	Local	Flexible	01/21/2018		
S000002290	S000002290	73.3	N HAIRSTON RD	STONEGATE INDUSTRIAL BLVD	E PONCE DE LEON AVE	1277.7	61330	0.97	District 1	Major Arterial	Flexible	01/19/2018	39.9	
	000001970		N HAIRSTON RD	STONEGATE INDUSTRIAL BLVD	E PONCE DE LEON AVE	1277.7	61330	0.97	District 1	Major Arterial	Flexible	01/19/2018		
S000000670	S000000670	19.8	N PARK DR	CHAMBLEE TUCKER RD	PINE LAKE RD	2953.3	70879	1.12	District 3	Local	Flexible	01/20/2018	39.2	
	0000013150		N PARK DR	CHAMBLEE TUCKER RD	BALL PARK DR	424	10176	0.16	District 3	Local	Flexible	01/20/2018		
	0000013160		N PARK DR	BALL PARK DR	ANGIE DR	2006.2	48149	0.76	District 3	Local	Flexible	01/20/2018		
	0000013170		N PARK DR	ANGIE DR	PINE LAKE RD	523.1	12554	0.20	District 3	Local	Flexible	01/20/2018		
S000000500	S000000500	49.2	N ROYAL ATLANTA DR			9624.2	230980	3.65	District 3	Local	Flexible	01/20/2018	45.4	
	0000014790		N ROYAL ATLANTA DR	LAWRENCEVILLE HWY	TUCKERSTONE PKWY	767.6	18422	0.29	District 3	Local	Flexible	01/20/2018		
	0000014800		N ROYAL ATLANTA DR	TUCKERSTONE PKWY	MOUNTAIN INDUSTRIAL BLVD	3271.9	78526	1.24	District 3	Local	Flexible	01/20/2018		
	0000014810		N ROYAL ATLANTA DR	MOUNTAIN INDUSTRIAL BLVD	ROYAL PL	845.5	20292	0.32	District 3	Local	Flexible	01/20/2018		
	0000014820		N ROYAL ATLANTA DR	ROYAL PL	COMMERCE PL	651.8	15643	0.25	District 3	Local	Flexible	01/20/2018		
	0000014830		N ROYAL ATLANTA DR	COMMERCE PL	S ROYAL ATLANTA DR	2013.1	48314	0.76	District 3	Local	Flexible	01/20/2018		
	0000014840		COMMERCE PL	N ROYAL ATLANTA DR	END	520.6	12494	0.20	District 3	Local	Flexible	01/20/2018		
	0000014850		ROYAL PL	N ROYAL ATLANTA DR	END	526	12624	0.20	District 3	Local	Flexible	01/20/2018		
	0000014880		TUCKERSTONE PKWY	MOUNTAIN INDUSTRIAL BLVD	N ROYAL ATLANTA DR	1027.7	24665	0.39	District 3	Local	Flexible	01/20/2018		
0000004240	0000004240	35.9	NORTHLAKE CENTER DR	NORTHLAKE PKWY	HABERSHAM AT NORTHLAKE	493	16632	0.26	District 3	Local	Flexible	01/25/2018	43.0	
0000004250	0000004250	62.9	NORTHLAKE CENTER DR	HABERSHAM AT NORTHLAKE	END	166.6	3998	0.06	District 3	Local	Flexible	01/25/2018	64.0	
S000000810	S000000810	52.4	NORTHLAKE CREEK DR			8102.2	194454	3.07	District 3	Local	Flexible	01/22/2018	55.9	
	0000013010		MORGAN RD	HENDERSON RD	NORTHROP DR	432.2	10373	0.16	District 3	Local	Flexible	01/22/2018		
	0000013020		MORGAN RD	NORTHROP DR	TREE LINE	187.2	4493	0.07	District 3	Local	Flexible	01/22/2018		
	0000013025		MORGAN RD	TREE LINE	SUMMEROAK DR	866	20784	0.33	District 3	Local	Flexible	01/22/2018		
	0000013030		MORGAN RD	SUMMEROAK DR	CHAMBLEE TUCKER RD	761.4	18274	0.29	District 3	Local	Flexible	01/22/2018		
	0000013040		NORTHROP DR	NORTHLAKE CREEK DR	MORGAN RD	532.2	12773	0.20	District 3	Local	Flexible	01/22/2018		
	0000013050		NORTHLAKE CREEK DR	NORTHLAKE CREEK DR	NORTHLAKE CREEK CV	703.3	16879	0.27	District 3	Local	Flexible	01/22/2018		
	0000013060		NORTHLAKE CREEK DR	NORTHLAKE CREEK CV	NORTHROP DR	222.8	5347	0.08	District 3	Local	Flexible	01/22/2018		
	0000013070		NORTHLAKE CREEK DR	NORTHROP DR	NORTHLAKE CREEK CT	785.7	18857	0.30	District 3	Local	Flexible	01/22/2018		
	0000013080		NORTHLAKE CREEK DR	NORTHLAKE CREEK CT	NORTHLAKE CREEK DR	1348.7	32369	0.51	District 3	Local	Flexible	01/22/2018		
	0000013090		NORTHLAKE CREEK DR	NORTHLAKE CREEK DR	END	149	3576	0.06	District 3	Local	Flexible	01/22/2018		
	0000013100		NORTHLAKE CREEK CV	NORTHLAKE CREEK DR	END	593	14232	0.22	District 3	Local	Flexible	01/22/2018		
	0000013110		NORTHLAKE CREEK CT	NORTHLAKE CREEK DR	END	507.7	12185	0.19	District 3	Local	Flexible	01/22/2018		
	0000013120		SUMMEROAK DR	MORGAN RD	END	1013	24312	0.38	District 3	Local	Flexible	01/22/2018		
S000002300	S000002300	48.3	NORTHLAKE PKWY	LAWRENCEVILLE HWY	LAWRENCEVILLE HWY	6363.3	319993	6.03	District 3	Minor Arterial	Flexible	01/25/2018	51.2	

City of Tucker Super Section Listing

Super ID	Segment ID	Pavement Condition Index (PCI)	Street Name	From	To	Length (ft)	Area (sq.ft.)	Lane-miles (mi)	District	Functional Class	Pavement Type	Inspection Date	Ride Comfort Index (RCI)	Comment
	0000004160		NORHLAKE PKWY	LAWRENCEVILLE HWY	LAKESIDE PKWY	720	34560	0.55	District 2	Minor Arterial	Flexible	01/25/2018		
	0000004170		NORHLAKE PKWY	LAKESIDE PKWY	CHISHOLM CT	305.7	14674	0.23	District 2	Collector	Flexible	01/25/2018		
	0000004180		NORHLAKE PKWY	CHISHOLM CT	LAKESIDE PKWY	273.2	13114	0.21	District 2	Minor Arterial	Flexible	01/25/2018		
	0000004190		NORHLAKE PKWY	LAKESIDE PKWY	OLD COOLEEDGE RD	1049	50352	0.79	District 2	Minor Arterial	Flexible	01/25/2018		
	0000004200		NORHLAKE PKWY	OLD COOLEEDGE RD	E EXCHANGE PL	674.5	32376	0.51	District 2	Minor Arterial	Flexible	01/25/2018		
	0000004210		NORHLAKE PKWY	E EXCHANGE PL	LAVISTA RD	1212.8	72768	1.15	District 3	Minor Arterial	Flexible	01/25/2018		
	0000004220		NORHLAKE PKWY	LAVISTA RD	LAVISTA PERIMETER PARK	845.6	40589	0.64	District 3	Minor Arterial	Flexible	01/25/2018		
	0000004230		NORHLAKE PKWY	LAVISTA PERIMETER PARK	NORHLAKE CENTER DR	659.9	31675	0.50	District 3	Minor Arterial	Flexible	01/25/2018		
	0000010300		NORHLAKE PKWY	I285 SB	I285 NB ENTRY RAMP	211.4	10147	0.16	District 3	Minor Arterial	Flexible	01/24/2018		
	0000010310		NORHLAKE PKWY	I285 NB ENTRY RAMP	NORHLAKE CENTER DR	411.2	19738	0.31	District 3	Minor Arterial	Flexible	01/24/2018		
0000011830	0000011830	51.1	NORWICH CT	END	NORWICH DR	138.8	3331	0.05	District 3	Local	Flexible	01/25/2018	54.8	
0000011780	0000011780	56.4	NORWICH DR	END	NORWICH LN	118.2	2837	0.04	District 3	Local	Flexible	01/25/2018	55.4	
0000011790	0000011790	37.3	NORWICH DR	NORWICH LN	NORWICH CT	234.3	5623	0.09	District 3	Local	Flexible	01/25/2018	52.6	
0000011800	0000011800	32.9	NORWICH DR	NORWICH CT	NORWICH WAY	539.5	12948	0.20	District 3	Local	Flexible	01/25/2018	51.8	
0000011810	0000011810	26.8	NORWICH DR	NORWICH WAY	END	200.1	4802	0.08	District 3	Local	Flexible	01/25/2018	46.2	
0000011820	0000011820	37.8	NORWICH LN	NORWICH DR	END	323	7752	0.12	District 3	Local	Flexible	01/25/2018	53.3	
0000011840	0000011840	50.1	NORWICH WAY	NORWICH DR	MIDVALE RD	547.1	13130	0.21	District 3	Local	Flexible	01/25/2018	30.8	
S000000650	S000000650	34.6	OAK AVE			4918	118032	1.86	District 3	Local	Flexible	01/21/2018	56.7	
	0000011050		OAK AVE	LAVISTA RD	LEHAVEN DR	2231.1	53546	0.85	District 3	Local	Flexible	01/20/2018		
	0000011060		OAK AVE	LEHAVEN DR	PINE LAKE RD	1045.7	25097	0.40	District 3	Local	Flexible	01/20/2018		
	0000011080		PINE LAKE RD	N PARK DR	OLD NORCROSS RD	737.2	17693	0.28	District 3	Local	Flexible	01/21/2018		
	0000014070		LEHAVEN DR	LEHAVEN CIR	OAK AVE	158	3792	0.06	District 3	Local	Flexible	01/20/2018		
	0000014080		LEHAVEN CIR	LEHAVEN DR	LEHAVEN DR	746	17904	0.28	District 3	Local	Flexible	01/20/2018		
S000001050	S000001050	45.7	OAK CREST DR			2753.3	66080	1.04	District 2	Local	Flexible	01/24/2018	55.7	
	0000005330		OAK CREST DR	BROCKETT RD	OAK CREST CT	537.5	12900	0.20	District 2	Local	Flexible	01/24/2018		
	0000005340		OAK CREST DR	OAK CREST CT	END	1639.4	39346	0.62	District 2	Local	Flexible	01/24/2018		
	0000005350		OAK CREST CT	END	OAK CREST DR	576.4	13834	0.22	District 2	Local	Flexible	01/24/2018		
S000000940	S000000940	25.4	OAKENGATE DR			2876.9	69044	1.09	District 1	Local	Flexible	01/23/2018	45.8	
	0000001170		OAKENGATE DR	E PONCE DE LEON AVE	OAKENGATE DR	239.6	5750	0.09	District 1	Local	Flexible	01/23/2018		
	0000001180		OAKENGATE DR	OAKENGATE DR	WENLOCK EDGE CV	573.1	13754	0.22	District 1	Local	Flexible	01/23/2018		
	0000001190		OAKENGATE DR	WENLOCK EDGE CV	WOOD POND CV	166.3	3991	0.06	District 1	Local	Flexible	01/23/2018		
	0000001200		OAKENGATE DR	WOOD POND CV	MOUNTAIN OAK CV	264.3	6343	0.10	District 1	Local	Flexible	01/23/2018		
	0000001210		OAKENGATE DR	MOUNTAIN OAK CV	OAKENGATE DR	635.9	15262	0.24	District 1	Local	Flexible	01/23/2018		
	0000001220		WENLOCK EDGE CV	OAKENGATE DR	END	483.8	11611	0.18	District 1	Local	Flexible	01/23/2018		
	0000001230		WOOD POND CV	OAKENGATE DR	END	430.3	10327	0.16	District 1	Local	Flexible	01/23/2018		
	0000001240		MOUNTAIN OAK CV	END	OAKENGATE DR	83.6	2006	0.03	District 1	Local	Flexible	01/23/2018		
0000011760	0000011760	47.8	OAKVALE PL	END	MIDVALE RD [N]	307.3	7375	0.12	District 3	Local	Flexible	01/25/2018	54.3	
S000000140	S000000140	54.9	OAKWOOD DR	ROSSER RD	END	1651.7	39641	0.63	District 1	Local	Flexible	01/20/2018	58.0	
	0000008840		OAKWOOD DR	ROSSER RD	END	1651.7	39641	0.63	District 1	Local	Flexible	01/20/2018		
S000002320	S000002320	40.0	OLD NORCROSS RD	LAWRENCEVILLE HWY	GINSON DR	6471.5	155318	2.45	District 3	Collector	Flexible	01/20/2018	50.8	
	0000014210		OLD NORCROSS RD	LAWRENCEVILLE HWY	PINE LAKE RD	1381.1	33146	0.52	District 3	Collector	Flexible	01/20/2018		

City of Tucker Super Section Listing

Super ID	Segment ID	Pavement Condition Index (PCI)	Street Name	From	To	Length (ft)	Area (sq.ft.)	Lane-miles (mi)	District	Functional Class	Pavement Type	Inspection Date	Ride Comfort Index (RCI)	Comment
	0000014220		OLD NORCROSS RD	PINE LAKE RD	SIMS CT	220	5280	0.08	District 3	Collector	Flexible	01/20/2018		
	0000014230		OLD NORCROSS RD	SIMS CT	ANGIE DR	263.7	6329	0.10	District 3	Collector	Flexible	01/20/2018		
	0000014240		OLD NORCROSS RD	ANGIE DR	CAIN CIR	170.4	4090	0.06	District 3	Collector	Flexible	01/20/2018		
	0000014250		OLD NORCROSS RD	CAIN CIR	BROOKES WALK	795.7	19097	0.30	District 3	Collector	Flexible	01/20/2018		
	0000014260		OLD NORCROSS RD	BROOKES WALK	LEONORA DR	452.5	10860	0.17	District 3	Collector	Flexible	01/20/2018		
	0000014270		OLD NORCROSS RD	LEONORA DR	SPRING GLEN DR	686	16464	0.26	District 3	Collector	Flexible	01/20/2018		
	0000014280		OLD NORCROSS RD	SPRING GLEN DR	CREST RD	638.9	15334	0.24	District 3	Collector	Flexible	01/20/2018		
	0000014290		OLD NORCROSS RD	CREST RD	LAKE IVANHOE DR	595.4	14290	0.23	District 3	Collector	Flexible	01/20/2018		
	0000014300		OLD NORCROSS RD	LAKE IVANHOE DR	WESTHAMPTON WAY	396.4	9514	0.15	District 3	Collector	Flexible	01/20/2018		
	0000014310		OLD NORCROSS RD	WESTHAMPTON WAY	GINSON DR	871.4	20914	0.33	District 3	Collector	Flexible	01/20/2018		
S000002330	S000002330	53.9	OLD STONE MOUNTAIN RD	LILBURN STONE MOUNTAIN RD	BARON CT SW	6292.2	151013	2.38	District 1	Minor Arterial	Flexible	01/21/2018	68.5	
	0000009410		OLD STONE MOUNTAIN RD	LILBURN STONE MOUNTAIN RD	HOWELL HIGHLANDS	873.4	20962	0.33	District 1	Minor Arterial	Flexible	01/21/2018		
	0000009420		OLD STONE MOUNTAIN RD	HOWELL HIGHLANDS	HERITAGE WAY	1564.1	37538	0.59	District 1	Minor Arterial	Flexible	01/21/2018		
	0000009430		OLD STONE MOUNTAIN RD	HERITAGE WAY	E GATE TRL	1202.8	28867	0.46	District 1	Minor Arterial	Flexible	01/21/2018		
	0000009440		OLD STONE MOUNTAIN RD	E GATE TRL	KINGS XING	666.4	15994	0.25	District 1	Minor Arterial	Flexible	01/21/2018		
	0000009450		OLD STONE MOUNTAIN RD	KINGS XING	E GATE DR	243.7	5849	0.09	District 1	Minor Arterial	Flexible	01/21/2018		
	0000009460		OLD STONE MOUNTAIN RD	E GATE DR	KINGS MOUNTAIN DR	604.2	14501	0.23	District 1	Minor Arterial	Flexible	01/21/2018		
	0000009470		OLD STONE MOUNTAIN RD	KINGS MOUNTAIN DR	BARON CT SW	1137.6	27302	0.43	District 1	Minor Arterial	Flexible	01/21/2018		
0000010470	0000010470	51.3	ORLY CT	CHISHOLM CT	END	190.5	4572	0.07	District 2	Local	Flexible	01/25/2018	51.7	
S000000570	S000000570	52.3	OSWOOD DR			6241.2	149789	2.36	District 3	Local	Flexible	01/20/2018	54.2	
	0000015110		OSWOOD DR	LAWRENCEVILLE HWY	OSWOOD CT	1648.7	39569	0.62	District 3	Local	Flexible	01/20/2018		
	0000015120		IMPERIAL HILLS DR	LAWRENCEVILLE HWY	IMPERIAL HILLS CT	352.2	8453	0.13	District 3	Local	Flexible	01/20/2018		
	0000015130		IMPERIAL HILLS DR	IMPERIAL HILLS CT	EMPRESS CT	418.9	10054	0.16	District 3	Local	Flexible	01/20/2018		
	0000015140		IMPERIAL HILLS DR	EMPRESS CT	OSWOOD CT	370	8880	0.14	District 3	Local	Flexible	01/20/2018		
	0000015150		IMPERIAL HILLS CT	END	IMPERIAL HILLS DR	444.5	10668	0.17	District 3	Local	Flexible	01/20/2018		
	0000015160		EMPRESS CT	END	IMPERIAL HILLS DR	280.3	6727	0.11	District 3	Local	Flexible	01/20/2018		
	0000015170		OSWOOD CT	END	OSWOOD DR	343.9	8254	0.13	District 3	Local	Flexible	01/20/2018		
	0000015180		OSWOOD CT	OSWOOD DR	IMPERIAL HILLS DR	1100.3	26407	0.42	District 3	Local	Flexible	01/20/2018		
	0000015190		OSWOOD CT	IMPERIAL HILLS DR	DOAKS RUN CT	379.1	9098	0.14	District 3	Local	Flexible	01/20/2018		
	0000015200		OSWOOD CT	DOAKS RUN CT	END	42.8	1027	0.02	District 3	Local	Flexible	01/20/2018		
	0000015210		DOAKS RUN CT	END	OSWOOD CT	860.5	20652	0.33	District 3	Local	Flexible	01/20/2018		
0000010290	0000010290	42.6	PARKLAKE DR	NORTHLAKE PKWY NE	END	2086.2	50069	0.79	District 3	Local	Flexible	01/24/2018	51.9	
S000000260	S000000260	29.3	PATRIOT DR			3701.6	88839	1.40	District 1	Local	Flexible	01/20/2018	49.3	
	0000007720		PATRIOT WAY	MCCURDY RD	PATRIOT DR	302.2	7253	0.11	District 1	Local	Flexible	01/20/2018		
	0000007730		PATRIOT DR	PATRIOT WAY	DEER RIDGE DR	1447.5	34740	0.55	District 1	Local	Flexible	01/20/2018		
	0000007740		PATRIOT DR	DEER RIDGE DR	END	374.4	8986	0.14	District 1	Local	Flexible	01/20/2018		
	0000007750		DEER RIDGE DR	END	PATRIOT DR	508.3	12199	0.19	District 1	Local	Flexible	01/20/2018		
	0000007760		DEER RIDGE DR	PATRIOT DR	HUGH HOWELL RD	1069.2	25661	0.41	District 1	Local	Flexible	01/20/2018		
0000005280	0000005280	78.8	PHILS CT	BROCKETT RD	END	811.8	19483	0.31	District 2	Local	Flexible	01/24/2018	66.9	
S000000790	S000000790	37.1	PINE COVE DR			11276	270624	4.27	District 3	Local	Flexible	01/22/2018	46.8	
	0000012550		TIPPERARY TRL	HENDERSON RD	LAKE ERIN DR	510.5	12252	0.19	District 3	Local	Flexible	01/22/2018		

City of Tucker Super Section Listing

Super ID	Segment ID	Pavement Condition Index (PCI)	Street Name	From	To	Length (ft)	Area (sq.ft.)	Lane-miles (mi)	District	Functional Class	Pavement Type	Inspection Date	Ride Comfort Index (RCI)	Comment
	0000012560		TIPPERARY TRL	LAKE ERIN DR	BROWN RD	1134.9	27238	0.43	District 3	Local	Flexible	01/22/2018		
	0000012570		LAKE ERIN DR	TIPPERARY TRL	DONEGAL CT	987.5	23700	0.37	District 3	Local	Flexible	01/22/2018		
	0000012580		LAKE ERIN DR	DONEGAL CT	BROWN RD	826.6	19838	0.31	District 3	Local	Flexible	01/22/2018		
	0000012590		LAKE ERIN DR	BROWN RD	LAKE ERIN CT	461.7	11081	0.17	District 3	Local	Flexible	01/22/2018		
	0000012600		LAKE ERIN DR	LAKE ERIN CT	RIDGEPARK DR	463.5	11124	0.18	District 3	Local	Flexible	01/22/2018		
	0000012610		RIDGEPARK DR	RIDGEPARK DR	LIVSEY RD	899.5	21588	0.34	District 3	Local	Flexible	01/22/2018		
	0000012620		DONEGAL CT	LAKE ERIN DR	BROWN RD	1124.6	26990	0.43	District 3	Local	Flexible	01/22/2018		
	0000012630		BROWN RD	LAKE ERIN DR	DONEGAL CT	659.4	15826	0.25	District 3	Local	Flexible	01/22/2018		
	0000012640		BROWN RD	DONEGAL CT	TIPPERARY TRL	579.3	13903	0.22	District 3	Local	Flexible	01/22/2018		
	0000012650		BROWN RD	TIPPERARY TRL	ARLDOWNE DR	474.5	11388	0.18	District 3	Local	Flexible	01/22/2018		
	0000012660		BROWN RD	ARLDOWNE DR	PINE COVE DR	324.6	7790	0.12	District 3	Local	Flexible	01/22/2018		
	0000012670		BROWN RD	PINE COVE DR	CHAMBLEE TUCKER RD	645.8	15499	0.24	District 3	Local	Flexible	01/22/2018		
	0000012690		PINE COVE DR	END	PINE COVE CT	1325	31800	0.50	District 3	Local	Flexible	01/22/2018		
	0000012700		PINE COVE DR	PINE COVE CT	BROWN RD	247.4	5938	0.09	District 3	Local	Flexible	01/22/2018		
	0000012710		PINE COVE CT	END	PINE COVE DR	147.2	3533	0.06	District 3	Local	Flexible	01/22/2018		
	0000012750		LAKE ERIN CT	LAKE ERIN DR	END	464	11136	0.18	District 3	Local	Flexible	01/22/2018		
S000000660	S000000660	52.0	PINE LAKE PL			3083.8	74011	1.17	District 3	Local	Flexible	01/21/2018	46.1	
	0000014090		PINE LAKE RD	LAVISTA RD	PINE LAKE PL	1098.8	26371	0.42	District 3	Local	Flexible	01/21/2018		
	0000014100		PINE LAKE RD	PINE LAKE PL	OAK AVE	532.9	12790	0.20	District 3	Local	Flexible	01/21/2018		
	0000014110		PINE LAKE PL	LAVISTA RD	PINE LAKE RD	1452.1	34850	0.55	District 3	Local	Flexible	01/20/2018		
0000012040	0000012040	12.5	PINE MEADOWS CT	END	CHERYL LYNN CT	443.1	10634	0.17	District 3	Local	Flexible	01/22/2018	34.4	
0000012050	0000012050	11.2	PINE MEADOWS CT	CHERYL LYNN CT	MIDVALE RD	386.1	9266	0.15	District 3	Local	Flexible	01/22/2018	33.8	
0000012140	0000012140	59.5	PINE ORCHARD DR	END	HENDERSON RD	963.6	23126	0.37	District 3	Local	Flexible	01/22/2018	58.0	
S000001480	S000001480	44.9	PINE VALLEY RD			4958.6	119007	1.88	District 2	Local	Flexible	01/23/2018	44.4	
	0000005690		PINE VALLEY RD	BROCKETT RD	MORRIS AVE	868.4	20842	0.33	District 2	Local	Flexible	01/23/2018		
	0000005700		PINE VALLEY RD	MORRIS AVE	FELLOWSHIP RD	1224.6	29390	0.46	District 2	Local	Flexible	01/23/2018		
	0000005710		MORRIS AVE	PINE VALLEY RD	ARCHDALE DR	697.4	16738	0.26	District 2	Local	Flexible	01/23/2018		
	0000005720		MORRIS AVE	ARCHDALE DR	LAWRENCEVILLE HWY	1032	24768	0.39	District 2	Local	Flexible	01/23/2018		
	0000005730		ARCHDALE DR	BROCKETT RD	VERA CIR	443.4	10642	0.17	District 2	Local	Flexible	01/23/2018		
	0000005740		ARCHDALE DR	VERA CIR	MORRIS AVE	348	8352	0.13	District 2	Local	Flexible	01/23/2018		
	0000005750		VERA CIR	END	ARCHDALE DR	344.8	8275	0.13	District 2	Local	Flexible	01/23/2018		
S000002340	S000002340	55.4	PLEASANTDALE RD	CHAMBLEE TUCKER RD	LYNNRAY DR	2546.7	122242	1.93	District 3	Minor Arterial	Flexible	01/20/2018	56.8	
	0000006430		TUCKER NORCROSS RD	CHAMBLEE TUCKER RD	BRITT RD	524.6	25181	0.40	District 3	Minor Arterial	Flexible	01/20/2018		
	0000006440		TUCKER NORCROSS RD	BRITT RD	PLEASANTDALE RD	645.1	30965	0.49	District 3	Minor Arterial	Flexible	01/20/2018		
	0000006450		PLEASANTDALE RD	TUCKER NORCROSS RD	TUCKER POINTE DR	434.6	20861	0.33	District 3	Minor Arterial	Flexible	01/20/2018		
	0000006460		PLEASANTDALE RD	TUCKER POINTE DR	SHADOW WALK LN	207.9	9979	0.16	District 3	Minor Arterial	Flexible	01/20/2018		
	0000006470		PLEASANTDALE RD	SHADOW WALK LN	LYNNRAY DR	734.5	35256	0.56	District 3	Minor Arterial	Flexible	01/20/2018		
S000000520	S000000520	47.9	PRESIDENTS WALK			1706.7	40961	0.65	District 3	Local	Flexible	01/21/2018	55.2	
	0000015240		PRESIDENTS WAY	MOUNTAIN INDUSTRIAL BLVD	PRESIDENTS WALK	467.6	11222	0.18	District 3	Local	Flexible	01/21/2018		
	0000015250		PRESIDENTS WAY	PRESIDENTS WALK	END	401.9	9646	0.15	District 3	Local	Flexible	01/21/2018		
	0000015260		PRESIDENTS WALK	END	PRESIDENTS WAY	837.2	20093	0.32	District 3	Local	Flexible	01/20/2018		

City of Tucker Super Section Listing

Super ID	Segment ID	Pavement Condition Index (PCI)	Street Name	From	To	Length (ft)	Area (sq.ft.)	Lane-miles (mi)	District	Functional Class	Pavement Type	Inspection Date	Ride Comfort Index (RCI)	Comment
S000001300	S000001300	49.0	PRESTWICK DR			4740.8	113780	1.80	District 3	Local	Flexible	01/22/2018	46.2	
	0000011960		PRESTWICK DR	END	CHURCHWELL LN	1123.1	26954	0.43	District 3	Local	Flexible	01/22/2018		
	0000011970		PRESTWICK DR	CHURCHWELL LN	GLENEAGLES DR	935.7	22457	0.35	District 3	Local	Flexible	01/22/2018		
	0000011980		GLENEAGLES CT	GLENEAGLES DR	END	515.9	12382	0.20	District 3	Local	Flexible	01/22/2018		
	0000011990		CHURCHWELL LN	PRESTWICK DR	CHURCHWELL CT	1041.8	25003	0.39	District 3	Local	Flexible	01/22/2018		
	0000012000		CHURCHWELL LN	CHURCHWELL CT	HENDERSON RD	634.4	15226	0.24	District 3	Local	Flexible	01/22/2018		
	0000012010		CHURCHWELL CT	END	CHURCHWELL LN	489.9	11758	0.19	District 3	Local	Flexible	01/22/2018		
S000000700	S000000700	52.2	PROVIDENCE LN	CHAMBLEE TUCKER RD	END	842.1	20210	0.32	District 3	Local	Flexible	01/22/2018	55.4	
	0000013190		PROVIDENCE LN	CHAMBLEE TUCKER RD	END	842.1	20210	0.32	District 3	Local	Flexible	01/22/2018		
0000001090	0000001090	29.8	QUAILBROOK CT	END	IDLEWOOD RD	330.1	7922	0.13	District 2	Local	Flexible	01/23/2018	41.2	
0000010750	0000010750	26.1	RAILROAD AVE	BANCROFT CIR	END	712.2	17093	0.27	District 3	Local	Flexible	01/24/2018	56.9	
S000001550	S000001550	48.3	RAILROAD AVE			2820.3	67688	1.07	District 3	Local	Flexible	01/23/2018	50.5	
	0000010900		RAILROAD AVE	END	2ND ST	465.1	11162	0.18	District 3	Local	Flexible	01/23/2018		
	0000010910		RAILROAD AVE	2ND ST	MAIN ST	817.7	19625	0.31	District 3	Local	Flexible	01/23/2018		
	0000010920		RAILROAD AVE	MAIN ST	4TH ST	511.4	12274	0.19	District 3	Local	Flexible	01/20/2018		
	0000010930		RAILROAD AVE	4TH ST	BURNS AVE	591.7	14201	0.22	District 3	Local	Flexible	01/20/2018		
	0000010940		BURNS AVE	RAILROAD AVE	LYNBURN DR	434.4	10426	0.16	District 3	Local	Flexible	01/20/2018		
S000002350	S000002350	43.6	RAILROAD AVE	BROCKETT RD	BANCROFT CIR	573.3	13759	0.22	District 3	Collector	Flexible	01/24/2018	25.9	
	0000010740		RAILROAD AVE	BROCKETT RD	BANCROFT CIR	573.3	13759	0.22	District 3	Collector	Flexible	01/24/2018		
S000002360	S000002360	33.4	RAYS RD	HAMBRICK WAY	E PONCE DE LEON AVE	661.2	15869	0.25	District 1	Collector	Flexible	01/24/2018	82.3	
	0000001250		RAYS RD	HAMBRICK WAY	E PONCE DE LEON AVE	661.2	15869	0.25	District 1	Collector	Flexible	01/24/2018		
S000001270	S000001270	54.1	REGAL WAY			2745	65880	1.04	District 3	Local	Flexible	01/25/2018	53.6	
	0000012280		PEPPERMINT DR	REGENCY DR E	PALACE CT	528.6	12686	0.20	District 3	Local	Flexible	01/25/2018		
	0000012290		PEPPERMINT DR	PALACE CT	HENDERSON RD	633.3	15199	0.24	District 3	Local	Flexible	01/25/2018		
	0000012350		PALACE CT	END	REGAL WAY	389.4	9346	0.15	District 3	Local	Flexible	01/25/2018		
	0000012360		PALACE CT	REGAL WAY	PEPPERMINT DR	494.7	11873	0.19	District 3	Local	Flexible	01/25/2018		
	0000012370		REGAL WAY	PALACE CT	HENDERSON RD	699	16776	0.26	District 3	Local	Flexible	01/25/2018		
S000001260	S000001260	45.0	REGENCY DR E			4521.4	108513	1.71	District 3	Local	Flexible	01/25/2018	57.7	
	0000012220		REGENCY PKWY	MIDVALE RD	REGENCY DR E	404.5	9708	0.15	District 3	Local	Flexible	01/25/2018		
	0000012230		REGENCY DR E	REGENCY PKWY	EMPEROR WAY	809	19416	0.31	District 3	Local	Flexible	01/25/2018		
	0000012240		REGENCY DR E	EMPEROR WAY	PEPPERMINT DR	846.1	20306	0.32	District 3	Local	Flexible	01/25/2018		
	0000012250		REGENCY DR W	PEPPERMINT DR	EMPEROR WAY	807.8	19387	0.31	District 3	Local	Flexible	01/25/2018		
	0000012260		REGENCY DR W	EMPEROR WAY	REGENCY PKWY	823.7	19769	0.31	District 3	Local	Flexible	01/25/2018		
	0000012270		EMPEROR WAY	REGENCY DR W	REGENCY DR E	830.3	19927	0.31	District 3	Local	Flexible	01/25/2018		
S000002370	S000002370	34.7	ROADHAVEN DR	E PONCE DE LEON AVE	GREER CIR	3045.5	73092	1.15	District 1	Collector	Flexible	01/19/2018	50.2	
	0000001830		ROADHAVEN DR	E PONCE DE LEON AVE	ASHBROOKE TRCE	351.5	8436	0.13	District 1	Collector	Flexible	01/19/2018		
	0000001840		ROADHAVEN DR	ASHBROOKE TRCE	LEWIS RD	1391.2	33389	0.53	District 1	Collector	Flexible	01/19/2018		
	0000001850		ROADHAVEN DR	LEWIS RD	LEWIS RD	43.2	1037	0.02	District 1	Collector	Flexible	01/19/2018		
	0000001860		ROADHAVEN DR	LEWIS RD	GREER CIR	1259.6	30230	0.48	District 1	Local	Flexible	01/19/2018		
S000001320	S000001320	33.2	ROBERT NASH CT			1907.7	45786	0.72	District 3	Local	Flexible	01/22/2018	49.7	
	0000011860		ROBERT NASH CT	MIDVALE RD	E HAYWARD CT	439.2	10541	0.17	District 3	Local	Flexible	01/22/2018		

City of Tucker Super Section Listing

Super ID	Segment ID	Pavement Condition Index (PCI)	Street Name	From	To	Length (ft)	Area (sq.ft.)	Lane-miles (mi)	District	Functional Class	Pavement Type	Inspection Date	Ride Comfort Index (RCI)	Comment
	0000011870		ROBERT NASH CT	E HAYWARD CT	DEDEE CT	634.3	15223	0.24	District 3	Local	Flexible	01/22/2018		
	0000011880		ROBERT NASH CT	DEDEE CT	END	94.4	2266	0.04	District 3	Local	Flexible	01/22/2018		
	0000011890		W HAYWARD CT	END	ROBERT NASH CT	237.9	5710	0.09	District 3	Local	Flexible	01/22/2018		
	0000011900		E HAYWARD CT	ROBERT NASH CT	END	230.9	5542	0.09	District 3	Local	Flexible	01/22/2018		
	0000011910		DEDEE CT	END	ROBERT NASH CT	271	6504	0.10	District 3	Local	Flexible	01/22/2018		
S000002380	S000002380	44.0	ROCK MOUNTAIN BLVD	E PONCE DE LEON AVE	LEWIS RD	3701.9	88846	1.40	District 1	Collector	Flexible	01/23/2018	53.9	
	0000002200		ROCK MOUNTAIN BLVD	E PONCE DE LEON AVE	LEWIS RD	3701.9	88846	1.40	District 1	Collector	Flexible	01/23/2018		
S000002390	S000002390	86.6	ROSSER RD	HUGH HOWELL RD	OLD TUCKER RD	5359.7	128632	2.03	District 1	Collector	Flexible	01/21/2018	82.7	
	0000008630		ROSSER RD	HUGH HOWELL RD	ROSSER PL	1688.6	40526	0.64	District 1	Collector	Flexible	01/21/2018		
	0000008640		ROSSER RD	ROSSER PL	SMOKE RISE DR	1163.9	27934	0.44	District 1	Collector	Flexible	01/21/2018		
	0000008650		ROSSER RD	SMOKE RISE DR	OAKWOOD DR	416.2	9989	0.16	District 1	Collector	Flexible	01/21/2018		
	0000008660		ROSSER RD	OAKWOOD DR	OSBOW RD	287.6	6902	0.11	District 1	Collector	Flexible	01/21/2018		
	0000008670		ROSSER RD	OSBOW RD	SPENCERS PT	1325.6	31814	0.50	District 1	Collector	Flexible	01/21/2018		
	0000008680		ROSSER RD	SPENCERS PT	OLD TUCKER RD	477.8	11467	0.18	District 1	Collector	Flexible	01/21/2018		
S000000450	S000000450	53.6	ROSSER TER			2908.6	69806	1.10	District 2	Local	Flexible	01/23/2018	51.2	
	0000007110		ROSSER TER	END	FLORENCE ST	501.6	12038	0.19	District 2	Local	Flexible	01/23/2018		
	0000007120		ROSSER TER	FLORENCE ST	HUGH HOWELL RD	1324.7	31793	0.50	District 2	Local	Flexible	01/23/2018		
	0000007130		FLORENCE ST	ROSSER TER	TUCKER INDUSTRIAL RD	1082.3	25975	0.41	District 1	Local	Flexible	01/19/2018		
S000000620	S000000620	50.3	ROTHERWOOD DR			12111.2	290669	4.59	District 3	Local	Flexible	01/22/2018	54.0	
	0000013260		GOODFELLOWS RD	SPRING GLEN DR	DEBRACY PL	671.6	16118	0.25	District 3	Local	Flexible	01/21/2018		
	0000013270		GOODFELLOWS RD	DEBRACY PL	LOCKSLEY RD	533.4	12802	0.20	District 3	Local	Flexible	01/21/2018		
	0000013280		DEBRACY PL	GOODFELLOWS RD	LAKE IVANHOE DR	1167.7	28025	0.44	District 3	Local	Flexible	01/21/2018		
	0000013380		WEBB RD	CHAMBLEE TUCKER RD	ROTHERWOOD DR	1353.3	32479	0.51	District 3	Local	Flexible	01/22/2018		
	0000013400		ROTHERWOOD DR	TEMPLAR KNIGHT DR	WEBB RD	1934.9	46438	0.73	District 3	Local	Flexible	01/21/2018		
	0000013410		TEMPLAR KNIGHT DR	ROTHERWOOD DR	LOCKSLEY RD	386.1	9266	0.15	District 3	Local	Flexible	01/21/2018		
	0000013420		TEMPLAR KNIGHT DR	LOCKSLEY RD	LADY ROWENA CT	612.4	14698	0.23	District 3	Local	Flexible	01/21/2018		
	0000013430		TEMPLAR KNIGHT DR	LADY ROWENA CT	LAKE IVANHOE DR	337.1	8090	0.13	District 3	Local	Flexible	01/21/2018		
	0000013440		TEMPLAR KNIGHT DR	LAKE IVANHOE DR	END	150.5	3612	0.06	District 3	Local	Flexible	01/21/2018		
	0000013450		LAKE IVANHOE DR	TEMPLAR KNIGHT DR	LOCKSLEY RD	1769.2	42461	0.67	District 3	Local	Flexible	01/21/2018		
	0000013460		LAKE IVANHOE DR	LOCKSLEY RD	DEBRACY PL	230.5	5532	0.09	District 3	Local	Flexible	01/21/2018		
	0000013470		LAKE IVANHOE DR	DEBRACY PL	OLD NORCROSS RD	450	10800	0.17	District 3	Local	Flexible	01/21/2018		
	0000013510		LADY ROWENA CT	TEMPLAR KNIGHT DR	END	203.6	4886	0.08	District 3	Local	Flexible	01/21/2018		
	0000013520		LOCKSLEY RD	TEMPLAR KNIGHT DR	MIDDLEHAM CT	330.7	7937	0.13	District 3	Local	Flexible	01/21/2018		
	0000013530		LOCKSLEY RD	MIDDLEHAM CT	GOODFELLOWS RD	445.9	10702	0.17	District 3	Local	Flexible	01/21/2018		
	0000013540		LOCKSLEY RD	GOODFELLOWS RD	LOCKSLEY CT	446	10704	0.17	District 3	Local	Flexible	01/21/2018		
	0000013550		LOCKSLEY RD	LOCKSLEY CT	LAKE IVANHOE DR	590.6	14174	0.22	District 3	Local	Flexible	01/21/2018		
	0000013560		LOCKSLEY CT	END	LOCKSLEY RD	188	4512	0.07	District 3	Local	Flexible	01/21/2018		
	0000013570		MIDDLEHAM CT	END	LOCKSLEY RD	309.7	7433	0.12	District 3	Local	Flexible	01/21/2018		
S000001530	S000001530	34.4	S ROYAL ATLANTA DR	MOUNTAIN INDUSTRIAL BLVD	ROYAL WOODS CT	6116.4	146794	2.32	District 3	Local	Flexible	01/20/2018	50.4	
	0000014860		S ROYAL ATLANTA DR	MOUNTAIN INDUSTRIAL BLVD	N ROYAL ATLANTA DR	4509.5	108228	1.71	District 3	Local	Flexible	01/20/2018		
	0000014870		S ROYAL ATLANTA DR	N ROYAL ATLANTA DR	ROYAL WOODS CT	1606.9	38566	0.61	District 3	Local	Flexible	01/20/2018		

City of Tucker Super Section Listing

Super ID	Segment ID	Pavement Condition Index (PCI)	Street Name	From	To	Length (ft)	Area (sq.ft.)	Lane-miles (mi)	District	Functional Class	Pavement Type	Inspection Date	Ride Comfort Index (RCI)	Comment
S00000930	S00000930	57.2	SAGEWOOD CIR	E PONCE DE LEON AVE	E PONCE DE LEON AVE	3475	83400	1.32	District 1	Local	Flexible	01/24/2018	37.6	
	000001260		SAGEWOOD CIR	E PONCE DE LEON AVE	SOWELL EST	1887.9	45310	0.72	District 1	Local	Flexible	01/24/2018		
	000001270		SAGEWOOD CIR	SOWELL EST	E PONCE DE LEON AVE	1587.1	38090	0.60	District 1	Local	Flexible	01/24/2018		
S00000710	S00000710	51.8	SAINT HELENA DR			8202.5	194859	3.11	District 3	Local	Flexible	01/22/2018	44.5	
	0000013590		BONAPARTE DR	CHAMBLEE TUCKER RD	WATERLOO CIR	537.5	12900	0.20	District 3	Local	Flexible	01/22/2018		
	0000013600		BONAPARTE DR	WATERLOO CIR	WATERLOO CIR	1142.4	27418	0.43	District 3	Local	Flexible	01/22/2018		
	0000013610		BONAPARTE DR	WATERLOO CIR	SAINT HELENA DR	387	9288	0.15	District 3	Local	Flexible	01/22/2018		
	0000013620		BONAPARTE DR	SAINT HELENA DR	BONAPARTE CT	406	9744	0.15	District 3	Local	Flexible	01/22/2018		
	0000013630		BONAPARTE DR	BONAPARTE CT	TUCKERSHAM LN	677.2	16253	0.26	District 3	Local	Flexible	01/22/2018		
	0000013640		BONAPARTE CT	END	BONAPARTE DR	438.7	10529	0.17	District 3	Local	Flexible	01/22/2018		
	0000013650		SAINT HELENA DR	BONAPARTE DR	TUCKERSHAM LN	1520.8	36499	0.58	District 3	Local	Flexible	01/22/2018		
	0000013660		WATERLOO CIR	BONAPARTE DR [S]	BONAPARTE DR [N]	1251.5	30036	0.47	District 3	Local	Flexible	01/22/2018		
	0000013690		TUCKERSHAM LN	CHAMBLEE TUCKER RD	LINA DR	384.1	9218	0.15	District 3	Local	Flexible	01/22/2018		
	0000013700		TUCKERSHAM LN	LINA DR	SAINT HELENA DR	349.6	8390	0.13	District 3	Local	Flexible	01/22/2018		
	0000013710		TUCKERSHAM LN	SAINT HELENA DR	TUCKERSHAM CT	431.1	10346	0.16	District 3	Local	Flexible	01/22/2018		
	0000013720		TUCKERSHAM LN	TUCKERSHAM CT	BONAPARTE DR	381.8	9163	0.14	District 3	Local	Flexible	01/22/2018		
	0000013730		TUCKERSHAM LN	BONAPARTE DR	END	127.7	3065	0.05	District 3	Local	Flexible	01/22/2018		
	0000013740		TUCKERSHAM CT	END	TUCKERSHAM LN	167.1	4010	0.06	District 3	Local	Flexible	01/22/2018		
0000004030	0000004030	50.9	SAINT LAWRENCE CV	END	LAWRENCEVILLE HWY	639.3	15343	0.24	District 2	Local	Flexible	01/25/2018	52.3	
0000005300	0000005300	41.2	SAINT MARKS CT	END	BROCKETT RD	394.8	9475	0.15	District 2	Local	Flexible	01/24/2018	57.7	
0000012210	0000012210	18.5	SALEM XING	MIDVALE RD	END	1102.2	26453	0.42	District 3	Local	Flexible	01/25/2018	42.4	
S000001070	S000001070	43.8	SAMARIA TRL			5784.8	138835	2.19	District 2	Local	Flexible	01/24/2018	50.0	
	0000004900		SAMARIA TRL	GLOUCESTER WAY	JERICO RD	1338.3	32119	0.51	District 2	Local	Flexible	01/24/2018		
	0000004910		SAMARIA TRL	JERICO RD	SAMARIA CT	385	9240	0.15	District 2	Local	Flexible	01/24/2018		
	0000004920		SAMARIA TRL	SAMARIA CT	GLOUCESTER DR	321.9	7726	0.12	District 2	Local	Flexible	01/24/2018		
	0000005120		SAMARIA CT	SAMARIA TRL	END	438	10512	0.17	District 2	Local	Flexible	01/24/2018		
	0000005130		JERICO RD	SAMARIA TRL	MOUNT SINAI CT	601.7	14441	0.23	District 2	Local	Flexible	01/24/2018		
	0000005140		JERICO RD	MOUNT SINAI CT	JERICO CT	411.3	9871	0.16	District 2	Local	Flexible	01/24/2018		
	0000005150		JERICO RD	JERICO CT	BROCKETT RD	499.1	11978	0.19	District 2	Local	Flexible	01/24/2018		
	0000005160		JERICO CT	END	JERUSALEM CT	336.5	8076	0.13	District 2	Local	Flexible	01/24/2018		
	0000005170		JERICO CT	JERUSALEM CT	JERICO RD	498.4	11962	0.19	District 2	Local	Flexible	01/24/2018		
	0000005180		GALILEE CT	JERICO RD	END	449.1	10778	0.17	District 2	Local	Flexible	01/24/2018		
	0000005190		JERUSALEM CT	END	JERICO CT	241.1	5786	0.09	District 2	Local	Flexible	01/24/2018		
	0000005200		MOUNT SINAI CT	JERICO RD	END	264.4	6346	0.10	District 2	Local	Flexible	01/24/2018		
S000000540	S000000540	31.0	SANDPIPER DR	END	LAWRENCEVILLE HWY	2434.2	58421	0.92	District 3	Local	Flexible	01/20/2018	48.3	
	0000015230		SANDPIPER DR	END	LAWRENCEVILLE HWY	2434.2	58421	0.92	District 3	Local	Flexible	01/20/2018		
S000001080	S000001080	52.2	SARAHS LN			8924.7	214194	3.38	District 2	Local	Flexible	01/24/2018	53.3	
	0000004790		GLOUCESTER DR	COOLEGGE RD	STANWYCK TER	860.7	20657	0.33	District 2	Local	Flexible	01/24/2018		
	0000004800		GLOUCESTER DR	STANWYCK TER	GLENWYCK PL	465	11160	0.18	District 2	Local	Flexible	01/24/2018		
	0000004810		GLOUCESTER DR	GLENWYCK PL	GLOUCESTER WAY	277.6	6662	0.11	District 2	Local	Flexible	01/24/2018		
	0000004820		GLOUCESTER DR	GLOUCESTER WAY	SABLE CT	339.8	8155	0.13	District 2	Local	Flexible	01/24/2018		

City of Tucker Super Section Listing

Super ID	Segment ID	Pavement Condition Index (PCI)	Street Name	From	To	Length (ft)	Area (sq.ft.)	Lane-miles (mi)	District	Functional Class	Pavement Type	Inspection Date	Ride Comfort Index (RCI)	Comment
	0000004830		GLOUCESTER DR	SABLE CT	MARY ANNA DR	434.7	10433	0.16	District 2	Local	Flexible	01/24/2018		
	0000004840		GLOUCESTER DR	MARY ANNA DR	SARAHS LN	401.1	9626	0.15	District 2	Local	Flexible	01/24/2018		
	0000004870		STANWYCK TER	END	GLOUCESTER DR	425.9	10222	0.16	District 2	Local	Flexible	01/24/2018		
	0000004880		GLENWYCK PL	END	GLOUCESTER DR	424.7	10193	0.16	District 2	Local	Flexible	01/24/2018		
	0000004890		GLOUCESTER WAY	GLOUCESTER DR	SAMARIA TRL	393.8	9451	0.15	District 2	Local	Flexible	01/24/2018		
	0000004930		SABLE CT	END	GLOUCESTER DR	257.9	6190	0.10	District 2	Local	Flexible	01/24/2018		
	0000004940		MARY ANNA DR	COOLEdge RD	INAS WAY	823.4	19762	0.31	District 2	Local	Flexible	01/24/2018		
	0000004950		MARY ANNA DR	INAS WAY	GLOUCESTER DR	949.2	22781	0.36	District 2	Local	Flexible	01/24/2018		
	0000004960		INAS WAY	END	MARY ANNA DR	296.8	7123	0.11	District 2	Local	Flexible	01/24/2018		
	0000004970		INAS WAY	MARY ANNA DR	SARAHS LN	583.6	14006	0.22	District 2	Local	Flexible	01/24/2018		
	0000004980		SARAHS LN	COOLEdge RD	WALNUT GROVE LN	272.7	6545	0.10	District 2	Local	Flexible	01/24/2018		
	0000004990		SARAHS LN	WALNUT GROVE LN	INAS WAY	422	10128	0.16	District 2	Local	Flexible	01/24/2018		
	0000005000		SARAHS LN	INAS WAY	GLOUCESTER DR	1006.9	24166	0.38	District 2	Local	Flexible	01/24/2018		
	0000005010		WALNUT GROVE LN	END	SARAHS LN	288.9	6934	0.11	District 2	Local	Flexible	01/24/2018		
0000010680	0000010680	16.6	SAREN CT	END	LAVISTA RD	662.4	15898	0.25	District 3	Local	Flexible	01/24/2018	37.5	
S000002400	S000002400	57.2	SARR PKWY	IDLEWOOD RD	MOUNTAIN INDUSTRIAL BLVD	4407.8	80667	1.67	District 1	Collector	Flexible	01/23/2018	33.8	
	0000001100		SARR PKWY	IDLEWOOD RD	GREER CIR	2314.4	55546	0.88	District 1	Collector	Flexible	01/23/2018		
	0000001110		SARR PKWY	GREER CIR	MOUNTAIN INDUSTRIAL BLVD	2093.4	25121	0.40	District 1	Collector	Flexible	01/23/2018		
S000000740	S000000740	27.8	SCYLER WAY			697.6	16742	0.26	District 3	Local	Flexible	01/22/2018	40.7	
	0000013860		SCYLER PL	BRITT RD	SCYLER WAY	137.5	3300	0.05	District 3	Local	Flexible	01/22/2018		
	0000013870		SCYLER PL	SCYLER WAY	END	149.1	3578	0.06	District 3	Local	Flexible	01/22/2018		
	0000013880		SCYLER WAY	SCYLER PL	END	411	9864	0.16	District 3	Local	Flexible	01/22/2018		
0000006480	0000006480	33.5	SENTRY DR	FELLOWSHIP RD	END	961.9	23086	0.36	District 2	Local	Flexible	01/20/2018	45.6	
S000000750	S000000750	93.4	SHADOW WALK LN	PLEASANTDALE RD	END OF LOOP	1976.2	47429	0.75	District 3	Local	Flexible	01/22/2018	66.7	
	0000013930		SHADOW WALK LN	PLEASANTDALE RD	START OF LOOP [SB]	261	6264	0.10	District 3	Local	Flexible	01/22/2018		
	0000013940		SHADOW WALK LN	START OF LOOP [SB]	END OF LOOP	1715.2	41165	0.65	District 3	Local	Flexible	01/22/2018		
S000001120	S000001120	58.6	SHADY LN	LAWRENCEVILLE HWY	LAWRENCEVILLE HWY	1754.7	42113	0.66	District 2	Local	Flexible	01/24/2018	56.9	
	0000005840		SHADY LN	SHADY LN	LAWRENCEVILLE HWY	1754.7	42113	0.66	District 2	Local	Flexible	01/24/2018		
S000000200	S000000200	22.1	SILVER HILL CT	SILVER HILL RD	END	472.3	11335	0.18	District 1	Local	Flexible	01/21/2018	40.3	
	0000008280		SILVER HILL CT	SILVER HILL RD	END	472.3	11335	0.18	District 1	Local	Flexible	01/21/2018		
S000000170	S000000170	48.7	SILVER HILL RD	HUGH HOWELL RD	LILBURN STONE MOUNTAIN RD	4185.2	100444	1.59	District 1	Local	Flexible	01/21/2018	43.9	
	0000008980		SILVER HILL RD	HUGH HOWELL RD	BAHIA MAR DR	528.8	12691	0.20	District 1	Local	Flexible	01/21/2018		
	0000008990		SILVER HILL RD	BAHIA MAR DR	GUNSTOCK DR	1240	29760	0.47	District 1	Local	Flexible	01/21/2018		
	0000009000		SILVER HILL RD	GUNSTOCK DR	SMOKERISE SMT	253.3	6079	0.10	District 1	Local	Flexible	01/21/2018		
	0000009010		SILVER HILL RD	SMOKERISE SMT	MUSKET LN	683	16392	0.26	District 1	Local	Flexible	01/21/2018		
	0000009020		SILVER HILL RD	MUSKET LN	BELLE MEADE CT	1163.3	27919	0.44	District 1	Local	Flexible	01/21/2018		
	0000009030		SILVER HILL RD	BELLE MEADE CT	LILBURN STONE MOUNTAIN RD	316.8	7603	0.12	District 1	Local	Flexible	01/21/2018		
S000002410	S000002410	69.2	SILVER HILL RD	STONE MOUNTAIN FWY	HUGH HOWELL RD	7282.6	174783	2.76	District 1	Collector	Flexible	01/21/2018	81.8	
	0000008100		SILVER HILL RD	STONE MOUNTAIN FWY	LILBURN STONE MOUNTAIN RD	360.4	8650	0.14	District 1	Collector	Flexible	01/21/2018		
	0000008110		SILVER HILL RD	LILBURN STONE MOUNTAIN RD	SILVER HILL CT	525.8	12619	0.20	District 1	Collector	Flexible	01/21/2018		
	0000008120		SILVER HILL RD	SILVER HILL CT	SILVER HILL TRL	1474.7	35393	0.56	District 1	Collector	Flexible	01/21/2018		

City of Tucker Super Section Listing

Super ID	Segment ID	Pavement Condition Index (PCI)	Street Name	From	To	Length (ft)	Area (sq.ft.)	Lane-miles (mi)	District	Functional Class	Pavement Type	Inspection Date	Ride Comfort Index (RCI)	Comment
	000008130		SILVER HILL RD	SILVER HILL TRL	LICHENHEARTH CT	2329.7	55913	0.88	District 1	Collector	Flexible	01/21/2018		
	000008140		SILVER HILL RD	LICHENHEARTH CT	CHARTWELL TRCE	819.1	19658	0.31	District 1	Collector	Flexible	01/21/2018		
	000008150		SILVER HILL RD	CHARTWELL TRCE	SILVER RIDGE DR	480.5	11532	0.18	District 1	Collector	Flexible	01/21/2018		
	000008160		SILVER HILL RD	SILVER RIDGE DR	HUGH HOWELL RD	1292.4	31018	0.49	District 1	Collector	Flexible	01/21/2018		
S00000210	S00000210	60.4	SILVER HILL TRL	END	SILVER HILL RD	1310.4	31450	0.50	District 1	Local	Flexible	01/21/2018	55.5	
	000008290		SILVER HILL TRL	END	SILVER HILL RD	1310.4	31450	0.50	District 1	Local	Flexible	01/21/2018		
S00000180	S00000180	52.4	SILVER RIDGE DR			5807	139367	2.20	District 1	Local	Flexible	01/21/2018	60.0	
	000008320		SILVER RIDGE DR	SILVER HILL RD	SILVER RIDGE CT	1275.6	30614	0.48	District 1	Local	Flexible	01/21/2018		
	000008330		SILVER RIDGE DR	SILVER RIDGE CT	HUGH HOWELL RD	3998.1	95954	1.51	District 1	Local	Flexible	01/21/2018		
	000008340		SILVER RIDGE CT	SILVER RIDGE DR	END	533.3	12799	0.20	District 1	Local	Flexible	01/21/2018		
S000001450	S000001450	53.1	SIMPSON DR			2875	69001	1.09	District 2	Local	Flexible	01/25/2018	31.3	
	0000010120		FERN DR	MONTREAL RD	SIMPSON DR	533.2	12797	0.20	District 2	Local	Flexible	01/25/2018		
	0000010130		FERN DR	SIMPSON DR	END	784.9	18838	0.30	District 2	Local	Flexible	01/25/2018		
	0000010140		SIMPSON DR	FERN DR	MONTREAL RD	1556.9	37366	0.59	District 2	Local	Flexible	01/25/2018		
S000006000	S000006000	42.1	SIMS CT			3678.2	88276	1.39	District 3	Local	Flexible	01/21/2018	26.1	
	0000014380		SIMS CT	OLD NORCROSS RD	CARSON VALLEY DR	1785.8	42859	0.68	District 3	Local	Flexible	01/20/2018		
	0000014390		SIMS CT	CARSON VALLEY DR	END	871.6	20918	0.33	District 3	Local	Flexible	01/20/2018		
	0000014400		CARSON VALLEY DR	SIMS CT	END	1020.8	24499	0.39	District 3	Local	Flexible	01/21/2018		
S00000630	S00000630	47.0	SMITHSONIA DR			7525.2	180605	2.85	District 3	Local	Flexible	01/22/2018	44.2	
	0000013220		SMITHSONIA DR	CHAMBLEE TUCKER RD	SMITHSONIA WAY	526.4	12634	0.20	District 3	Local	Flexible	01/21/2018		
	0000013230		SMITHSONIA DR	SMITHSONIA WAY	STONESMITH CT	1538.5	36924	0.58	District 3	Local	Flexible	01/21/2018		
	0000013240		GOODFELLOWS RD	STONESMITH CT	GOODFELLOWS CT	1095	26280	0.41	District 3	Local	Flexible	01/21/2018		
	0000013250		GOODFELLOWS RD	GOODFELLOWS CT	SPRING GLEN DR	455.5	10932	0.17	District 3	Local	Flexible	01/21/2018		
	0000013290		SPRING GLEN DR	GOODFELLOWS RD	OLD NORCROSS RD	465.5	11172	0.18	District 3	Local	Flexible	01/21/2018		
	0000013300		GOODFELLOWS CT	GOODFELLOWS RD	END	567	13608	0.21	District 3	Local	Flexible	01/21/2018		
	0000013310		STONESMITH CT	SMITHSONIA DR	END	717.4	17218	0.27	District 3	Local	Flexible	01/21/2018		
	0000013320		SMITHSONIA WAY	SMITHSONIA DR	SMITHSONIA CT	1020.5	24492	0.39	District 3	Local	Flexible	01/21/2018		
	0000013330		SMITHSONIA CT	CHAMBLEE TUCKER RD	SMITHSONIA WAY	478.6	11486	0.18	District 3	Local	Flexible	01/22/2018		
	0000013340		SMITHSONIA CT	SMITHSONIA WAY	END	660.8	15859	0.25	District 3	Local	Flexible	01/22/2018		
S000000130	S000000130	34.3	SPENCERS WAY			5455.2	130925	2.07	District 1	Local	Flexible	01/21/2018	52.3	
	000008800		SPENCERS PT	ROSSER RD	SPENCERS WAY	280.7	6737	0.11	District 1	Local	Flexible	01/21/2018		
	000008810		SPENCERS WAY	START OF LOOP [EB]	END OF LOOP	3519.3	84463	1.33	District 1	Local	Flexible	01/21/2018		
	000008820		SPENCERS WAY	END OF LOOP	SPENCERS PT	361.7	8681	0.14	District 1	Local	Flexible	01/21/2018		
	000008830		SPENCERS WAY	SPENCERS PT	END	1293.5	31044	0.49	District 1	Local	Flexible	01/21/2018		
0000013200	0000013200	25.8	SPRING MNR	END	CHAMBLEE TUCKER RD	284.4	6826	0.11	District 3	Local	Flexible	01/22/2018	43.6	
0000012540	0000012540	61.3	SPRINGVIEW TRL	HENDERSON RD	END	471.3	11311	0.18	District 3	Local	Flexible	01/22/2018	60.4	
0000005760	0000005760	51.9	STEEL DR	WEST END	LAWRENCEVILLE HWY	1556	37344	0.59	District 2	Local	Flexible	01/24/2018	53.3	
S000000190	S000000190	33.0	STONE CRK	END	HUGH HOWELL RD	1753	42072	0.66	District 1	Local	Flexible	01/21/2018	55.7	
	000008350		STONE CRK	END	HUGH HOWELL RD	1753	42072	0.66	District 1	Local	Flexible	01/21/2018		
0000002850	0000002850	38.4	STONE MILL CT	STONE MILL DR	START OF LOOP SB	124.4	2986	0.05	District 1	Local	Flexible	02/01/2018	53.0	
0000002860	0000002860	35.1	STONE MILL CT	START OF LOOP SB	END OF LOOP	549.3	13183	0.21	District 1	Local	Flexible	02/01/2018	45.2	

City of Tucker Super Section Listing

Super ID	Segment ID	Pavement Condition Index (PCI)	Street Name	From	To	Length (ft)	Area (sq.ft.)	Lane-miles (mi)	District	Functional Class	Pavement Type	Inspection Date	Ride Comfort Index (RCI)	Comment
S00000370	S00000370	56.7	STONE RIDGE DR	E PONCE DE LEON AVE	END	3110.4	74649	1.18	District 1	Local	Flexible	01/19/2018	54.1	
	000002160		STONE RIDGE DR	E PONCE DE LEON AVE	LEWIS RD	1837.3	44095	0.70	District 1	Local	Flexible	01/19/2018		
	000002170		STONE RIDGE DR	LEWIS RD	END	1273.1	30554	0.48	District 1	Local	Flexible	01/19/2018		
000009740	000009740	25.0	STONE VALLEY DR	END	LILBURN STONE MOUNTAIN RD	318	7632	0.12	District 1	Local	Rigid	01/21/2018	34.0	
0000010280	0000010280	71.3	STUMBAUGH WAY	LAVISTA RD	END	220.1	5282	0.08	District 2	Local	Flexible	01/25/2018	67.2	
0000010610	0000010610	77.4	SUTTON PLACE CT	END	LAVISTA RD	515.9	12382	0.20	District 3	Local	Flexible	01/24/2018	41.6	
0000010370	0000010370	27.9	TERRI LYNN CT	END	LAWRENCEVILLE HWY	761.2	18269	0.29	District 2	Local	Flexible	01/25/2018	46.3	
S000001340	S000001340	25.4	THAWLEY PL			709.4	17025	0.27	District 3	Local	Flexible	01/22/2018	47.8	
	0000012150		THAWLEY PL	END	THAWLEY CT	271.8	6523	0.10	District 3	Local	Flexible	01/22/2018		
	0000012160		THAWLEY PL	THAWLEY CT	HENDERSON RD	236.8	5683	0.09	District 3	Local	Flexible	01/22/2018		
	0000012170		THAWLEY CT	END	THAWLEY PL	200.8	4819	0.08	District 3	Local	Flexible	01/22/2018		
000006620	000006620	81.1	THERESA CT	END	FELLOWSHIP RD	691	16584	0.26	District 2	Local	Flexible	01/23/2018	71.2	
S00000770	S00000770	55.5	THORNRIE DR			3336.9	80086	1.26	District 3	Local	Flexible	01/22/2018	41.2	
	0000012900		THORNRIE DR	THORNRIE WAY	THORNRIE LN	1517.2	36413	0.57	District 3	Local	Flexible	01/22/2018		
	0000012910		THORNRIE DR	THORNRIE LN	LIVSEY RD	676.5	16236	0.26	District 3	Local	Flexible	01/22/2018		
	0000012920		THORNRIE LN	END	THORNRIE DR	449.2	10781	0.17	District 3	Local	Flexible	01/22/2018		
	0000012980		LIVSEY TRL	LIVSEY RD	THORNRIE DR	694	16656	0.26	District 3	Local	Flexible	01/22/2018		
S00000780	S00000780	40.6	THORNRIE WAY			2503.9	60094	0.95	District 3	Local	Flexible	01/22/2018	68.2	
	0000012870		THORNBRIAR RD	END	THORNRIE WAY	636.7	15281	0.24	District 3	Local	Flexible	01/22/2018		
	0000012880		THORNRIE WAY	THORNBRIAR RD	THORNRIE DR	521.9	12526	0.20	District 3	Local	Flexible	01/22/2018		
	0000012890		THORNRIE WAY	THORNRIE DR	LIVSEY CT	827.5	19860	0.31	District 3	Local	Flexible	01/22/2018		
	0000012930		LIVSEY CT	HENDERSON PARK RD	THORNRIE WAY	273.3	6559	0.10	District 3	Local	Flexible	01/22/2018		
	0000012940		LIVSEY CT	THORNRIE WAY	END	244.5	5868	0.09	District 3	Local	Flexible	01/22/2018		
000006700	000006700	53.1	TOWNSHIP LN	LAWRENCEVILLE HWY	END	110	2640	0.04	District 2	Local	Flexible	01/23/2018	52.4	
S00000090	S00000090	43.9	TROTTERS LN			7919.2	190061	3.00	District 1	Local	Flexible	01/21/2018	51.9	
	000009250		TILLING WAY	END	KINGSTON CROSS	344.7	8273	0.13	District 1	Local	Flexible	01/21/2018		
	000009260		TILLING WAY	KINGSTON CROSS	SMOKERISE SMT	1222.3	29335	0.46	District 1	Local	Flexible	01/21/2018		
	000009270		TILLING WAY	SMOKERISE SMT	END	416.2	9989	0.16	District 1	Local	Flexible	01/21/2018		
	000009280		KINGSTON CROSS	TILLING WAY	TROTTERS LN	588.4	14122	0.22	District 1	Local	Flexible	01/21/2018		
	000009290		TROTTERS LN	END	KINGSTON CROSS	1182.7	28385	0.45	District 1	Local	Flexible	01/21/2018		
	000009300		TROTTERS LN	KINGSTON CROSS	TROTTERS CT	387.6	9302	0.15	District 1	Local	Flexible	01/21/2018		
	000009310		TROTTERS LN	TROTTERS CT	SMOKERISE SMT	1726.2	41429	0.65	District 1	Local	Flexible	01/21/2018		
	000009320		TROTTERS LN	SMOKERISE SMT	END	432.7	10385	0.16	District 1	Local	Flexible	01/21/2018		
	000009330		TROTTERS CT	END	TROTTERS LN	574.6	13790	0.22	District 1	Local	Flexible	01/21/2018		
	000009340		SMOKERISE SMT	TILLING WAY	TROTTERS LN	744.5	17868	0.28	District 1	Local	Flexible	01/21/2018		
	000009350		SMOKERISE SMT	TROTTERS LN	SILVER HILL RD	299.3	7183	0.11	District 1	Local	Flexible	01/21/2018		
S00000470	S00000470	43.2	TUCKER INDUSTRIAL RD	HUGH HOWELL RD	END	1238.9	29734	0.47	District 1	Local	Flexible	01/19/2018	35.1	
	000006900		TUCKER INDUSTRIAL RD	HUGH HOWELL RD	END	1238.9	29734	0.47	District 1	Local	Flexible	01/19/2018		
S000002420	S000002420	53.3	TUCKER INDUSTRIAL RD	HIRSCH DR	HUGH HOWELL RD	4538.5	108924	1.72	District 1	Collector	Flexible	01/19/2018	54.4	
	000006840		TUCKER INDUSTRIAL RD	HIRSCH DR	PETERS RD	535.2	12845	0.20	District 1	Collector	Flexible	01/19/2018		
	000006850		TUCKER INDUSTRIAL RD	PETERS RD	LITTLE MILLER GROVE RD	818.6	19646	0.31	District 1	Collector	Flexible	01/19/2018		

City of Tucker Super Section Listing

Super ID	Segment ID	Pavement Condition Index (PCI)	Street Name	From	To	Length (ft)	Area (sq.ft.)	Lane-miles (mi)	District	Functional Class	Pavement Type	Inspection Date	Ride Comfort Index (RCI)	Comment
	000006860		TUCKER INDUSTRIAL RD	LITTLE MILLER GROVE RD	ELMDALE DR	317.6	7622	0.12	District 1	Collector	Flexible	01/19/2018		
	000006870		TUCKER INDUSTRIAL RD	ELMDALE DR	BIBB BLVD	815.9	19582	0.31	District 1	Collector	Flexible	01/19/2018		
	000006880		TUCKER INDUSTRIAL RD	BIBB BLVD	FLORENCE ST	1153.5	27684	0.44	District 1	Collector	Flexible	01/19/2018		
	000006890		TUCKER INDUSTRIAL RD	FLORENCE ST	HUGH HOWELL RD	897.7	21545	0.34	District 1	Collector	Flexible	01/19/2018		
S000002065	S000002065	51.8	TUCKER NORCROSS RD	PLEASANTDALE RD	ALLEY	1417.4	85044	1.34	District 3	Minor Arterial	Flexible	01/22/2018	69.1	
	0000013890		TUCKER NORCROSS RD	PLEASANTDALE RD	SPRING MEADOW RD	849.2	50952	0.80	District 3	Minor Arterial	Flexible	01/22/2018		
	0000013900		TUCKER NORCROSS RD	SPRING MEADOW RD	SHORELAKE DR	286.9	17214	0.27	District 3	Minor Arterial	Flexible	01/22/2018		
	0000013910		TUCKER NORCROSS RD	SHORELAKE DR	ALLEY	281.3	16878	0.27	District 3	Minor Arterial	Flexible	01/22/2018		
S000000640	S000000640	59.3	TUCKER NORTH CT			4595.6	110295	1.74	District 3	Local	Flexible	01/21/2018	67.4	
	0000014120		ANGIE DR	N PARK DR	STELLA BURNS DR	336.9	8086	0.13	District 3	Local	Flexible	01/20/2018		
	0000014130		ANGIE DR	STELLA BURNS DR	OLD NORCROSS RD	598.7	14369	0.23	District 3	Local	Flexible	01/20/2018		
	0000014140		STELLA BURNS DR	ANGIE DR	VELMA BURNS CT	225.5	5412	0.09	District 3	Local	Flexible	01/20/2018		
	0000014150		STELLA BURNS DR	VELMA BURNS CT	TUCKER NORTH DR	811.7	19481	0.31	District 3	Local	Flexible	01/20/2018		
	0000014160		TUCKER NORTH DR	END	STELLA BURNS DR	403.2	9677	0.15	District 3	Local	Flexible	01/20/2018		
	0000014170		TUCKER NORTH DR	STELLA BURNS DR	TUCKER NORTH CT	342.4	8218	0.13	District 3	Local	Flexible	01/20/2018		
	0000014180		TUCKER NORTH DR	TUCKER NORTH CT	END	124.2	2981	0.05	District 3	Local	Flexible	01/20/2018		
	0000014190		TUCKER NORTH CT	END	TUCKER NORTH DR	993.6	23846	0.38	District 3	Local	Flexible	01/20/2018		
	0000014200		VELMA BURNS CT	STELLA BURNS DR	END	385.6	9254	0.15	District 3	Local	Flexible	01/20/2018		
	0000014440		BROOKES WALK	END	OLD NORCROSS RD	373.8	8971	0.14	District 3	Local	Flexible	01/21/2018		
S000000530	S000000530	97.2	TUCKER VALLEY RD	END	US HWY 29	1275.1	30602	0.48	District 3	Local	Flexible	01/20/2018	81.0	
	0000015270		TUCKER VALLEY RD	END	US HWY 29	1275.1	30602	0.48	District 3	Local	Flexible	01/20/2018		
0000010580	0000010580	77.9	VISTA DALE CT	END	LAVISTA RD	679.1	16298	0.26	District 3	Local	Flexible	01/24/2018	67.4	
S000001110	S000001110	51.9	WALTON WOODS CIR			10273	246551	3.89	District 2	Local	Flexible	01/24/2018	53.8	
	0000005080		WALTON WOODS CIR	RAMAH LN	WALTON WOODS CT	1455.8	34939	0.55	District 2	Local	Flexible	01/24/2018		
	0000005090		WALTON WOODS CIR	WALTON WOODS CT	WOBURN DR	263.8	6331	0.10	District 2	Local	Flexible	01/24/2018		
	0000005100		WALTON WOODS CIR	WOBURN DR	END	257.9	6190	0.10	District 2	Local	Flexible	01/24/2018		
	0000005110		WALTON WOODS CT	WALTON WOODS CIR	END	80.5	1932	0.03	District 2	Local	Flexible	01/24/2018		
	0000005460		CARTHAGE RD	BROCKETT RD	OBERLIN CT	652.3	15655	0.25	District 2	Local	Flexible	01/23/2018		
	0000005470		CARTHAGE RD	OBERLIN CT	WOBURN DR	639.6	15350	0.24	District 2	Local	Flexible	01/23/2018		
	0000005480		CARTHAGE RD	WOBURN DR	ALLENWOOD WAY	380.1	9122	0.14	District 2	Local	Flexible	01/23/2018		
	0000005490		CARTHAGE RD	ALLENWOOD WAY	END	1080.1	25922	0.41	District 2	Local	Flexible	01/23/2018		
	0000005500		OBERLIN CT	END	BROCKEN WAY	680.9	16342	0.26	District 2	Local	Flexible	01/23/2018		
	0000005510		OBERLIN CT	BROCKEN WAY	CARTHAGE RD	605.6	14534	0.23	District 2	Local	Flexible	01/23/2018		
	0000005520		WOBURN DR	WALTON WOODS CIR	WOBURN CT	405.8	9739	0.15	District 2	Local	Flexible	01/24/2018		
	0000005530		WOBURN DR	WOBURN CT	BROCKEN WAY	365.5	8772	0.14	District 2	Local	Flexible	01/24/2018		
	0000005540		WOBURN DR	BROCKEN WAY	CARTHAGE RD	658.8	15811	0.25	District 2	Local	Flexible	01/24/2018		
	0000005550		WOBURN DR	CARTHAGE RD	BROCKETT RD	921.2	22109	0.35	District 2	Local	Flexible	01/24/2018		
	0000005560		WOBURN CT	END	WOBURN DR	183.4	4402	0.07	District 2	Local	Flexible	01/24/2018		
	0000005570		BROCKEN WAY	OBERLIN CT	WOBURN DR	718	17232	0.27	District 2	Local	Flexible	01/23/2018		
	0000005580		ALLENWOOD WAY	CARTHAGE RD	BROCKETT RD	923.7	22169	0.35	District 2	Local	Flexible	01/23/2018		
S000001420	S000001420	67.8	WEEMS RD			2589.6	89352	0.98	District 2	Local	Flexible	01/25/2018	53.8	

City of Tucker Super Section Listing

Super ID	Segment ID	Pavement Condition Index (PCI)	Street Name	From	To	Length (ft)	Area (sq.ft.)	Lane-miles (mi)	District	Functional Class	Pavement Type	Inspection Date	Ride Comfort Index (RCI)	Comment
	0000010240		WEEMS RD	END	PARKLANE DR	1120.1	26882	0.42	District 2	Local	Flexible	01/25/2018		
	0000010250		WEEMS RD	PARKLANE DR	LAVISTA RD	336.1	8066	0.13	District 2	Local	Flexible	01/25/2018		
	0000010260		RANCHWOOD DR	LAVISTA RD	WEEMS RD	599.2	28762	0.45	District 2	Local	Flexible	01/25/2018		
	0000010270		PARKLANE DR	WEEMS RD	LAVISTA RD	534.2	25642	0.40	District 2	Local	Flexible	01/25/2018		
S000000720	S000000720	84.2	WEMBLEY WALK	CHAMBLEE TUCKER RD	END OF LOOP	1348.5	32364	0.51	District 3	Local	Flexible	01/22/2018	52.0	
	0000013670		WEMBLEY WALK	CHAMBLEE TUCKER RD	START OF LOOP [EB]	162.2	3893	0.06	District 3	Local	Flexible	01/22/2018		
	0000013680		WEMBLEY WALK	START OF LOOP [EB]	END OF LOOP	1186.3	28471	0.45	District 3	Local	Flexible	01/22/2018		
S000000850	S000000850	91.7	WESTBROOK CT			1934.1	46419	0.73	District 2	Local	Flexible	02/02/2018	81.1	
	0000006640		FELLOWSHIP PL	FELLOWSHIP RD	BROWNING TRCE	170.7	4097	0.06	District 2	Local	Flexible	01/23/2018		
	0000006650		FELLOWSHIP PL	BROWNING TRCE	FELLOWSHIP CT	192.5	4620	0.07	District 2	Local	Flexible	01/23/2018		
	0000006660		FELLOWSHIP CT	FELLOWSHIP PL	WESTBROOK CT	154.4	3706	0.06	District 2	Local	Flexible	01/23/2018		
	0000006670		FELLOWSHIP CT	WESTBROOK CT	END	226.6	5438	0.09	District 2	Local	Flexible	01/23/2018		
	0000006680		BROWNING TRCE	END	FELLOWSHIP PL	501.4	12034	0.19	District 2	Local	Flexible	02/02/2018		
	0000006690		WESTBROOK CT	FELLOWSHIP CT	END	688.5	16524	0.26	District 2	Local	Flexible	01/23/2018		
S000000760	S000000760	57.3	WESTMART LN			7478.9	179494	2.83	District 3	Local	Flexible	01/22/2018	52.4	
	0000013950		WANDA WOODS DR	CHAMBLEE TUCKER RD	WESTWOOD WAY	1038.9	24934	0.39	District 3	Local	Flexible	01/22/2018		
	0000013960		WANDA WOODS DR	WESTWOOD WAY	END	719.3	17263	0.27	District 3	Local	Flexible	01/22/2018		
	0000013970		WESTWOOD WAY	WANDA WOODS DR	WESTWOOD DR	372.5	8940	0.14	District 3	Local	Flexible	01/22/2018		
	0000013980		WESTWOOD DR	CHAMBLEE TUCKER RD	WESTMART LN	350.8	8419	0.13	District 3	Local	Flexible	01/22/2018		
	0000013990		WESTWOOD DR	WESTMART LN	WESTWOOD WAY	728.9	17494	0.28	District 3	Local	Flexible	01/22/2018		
	0000014000		WESTWOOD DR	WESTWOOD WAY	WESTMART LN	849.9	20398	0.32	District 3	Local	Flexible	01/22/2018		
	0000014010		WESTMART LN	WESTWOOD DR	WOODLYNNE WAY [S]	317.4	7618	0.12	District 3	Local	Flexible	01/22/2018		
	0000014020		WESTMART LN	WOODLYNNE WAY [S]	WOODLYNNE WAY [N]	1354.8	32515	0.51	District 3	Local	Flexible	01/22/2018		
	0000014030		WESTMART LN	WOODLYNNE WAY [N]	WESTWOOD DR	463.6	11126	0.18	District 3	Local	Flexible	01/22/2018		
	0000014040		WOODLYNNE WAY	WESTMART LN [S]	WESTMART LN [N]	1282.8	30787	0.49	District 3	Local	Flexible	01/22/2018		
0000002420	0000002420	42.8	WHITE ASH CV	WOOD BEND DR	START OF LOOP SB	127.6	3062	0.05	District 1	Local	Flexible	02/01/2018	53.8	
0000002430	0000002430	46.5	WHITE ASH CV	START OF LOOP SB	END OF LOOP	366.2	8789	0.14	District 1	Local	Flexible	02/01/2018	52.2	
0000005660	0000005660	39.1	WILDFLOWER LN	BROCKETT RD	END	936.7	22481	0.35	District 2	Local	Flexible	01/23/2018	23.3	
S000001220	S000001220	44.3	WINBROOKE LN			6632.9	159191	2.51	District 3	Local	Flexible	01/25/2018	54.3	
	0000011180		WINDING WAY	LAVISTA RD	WINVIEW CT	458.2	10997	0.17	District 3	Local	Flexible	01/25/2018		
	0000011190		WINDING WAY	WINVIEW CT	WENDER DR	549.8	13195	0.21	District 3	Local	Flexible	01/25/2018		
	0000011200		WINDING WAY	WENDER DR	WINDING WOODS DR	505	12120	0.19	District 3	Local	Flexible	01/25/2018		
	0000011210		WINVIEW CT	WINDING WAY	END	462.9	11110	0.18	District 3	Local	Flexible	01/25/2018		
	0000011220		WENDER DR	WINDING WAY	END	296.2	7109	0.11	District 3	Local	Flexible	01/25/2018		
	0000011230		WINDING WOODS DR	LAVISTA RD	WINDING WAY	693.2	16637	0.26	District 3	Local	Flexible	01/25/2018		
	0000011240		WINDING WOODS DR	WINDING WAY	WINBROOKE LN	1038.5	24924	0.39	District 3	Local	Flexible	01/25/2018		
	0000011350		WINBROOKE LN	WINDY CT	WINDING WOODS DR	1065.4	25570	0.40	District 3	Local	Flexible	01/25/2018		
	0000011360		WINBROOKE LN	WINDING WOODS DR	CRESTCLIFF DR	460	11040	0.17	District 3	Local	Flexible	01/25/2018		
	0000011410		WINDY CT	CASTLERIDGE CT	WINBROOKE LN	382.3	9175	0.14	District 3	Local	Flexible	01/25/2018		
	0000011420		WINDY CT	WINBROOKE LN	END	721.4	17314	0.27	District 3	Local	Flexible	01/25/2018		
0000004060	0000004060	99.5	WIND RIVER CT	END	MORNING STAR LN	160.5	3852	0.06	District 2	Local	Flexible	01/25/2018	80.3	

City of Tucker Super Section Listing

Super ID	Segment ID	Pavement Condition Index (PCI)	Street Name	From	To	Length (ft)	Area (sq.ft.)	Lane-miles (mi)	District	Functional Class	Pavement Type	Inspection Date	Ride Comfort Index (RCI)	Comment
S00000010	S00000010	50.1	WINDSONG WAY			6963.5	167125	2.64	District 1	Local	Flexible	01/21/2018	59.7	
	000009570		KINGS XING	END	SHADOWSTONE	477.4	11458	0.18	District 1	Local	Flexible	01/21/2018		
	000009580		KINGS XING	SHADOWSTONE	HISTORIC VW	500.8	12019	0.19	District 1	Local	Flexible	01/21/2018		
	000009590		KINGS XING	HISTORIC VW	WINDSONG WAY	923.9	22174	0.35	District 1	Local	Flexible	01/21/2018		
	000009600		KINGS XING	WINDSONG WAY	OLD STONE MOUNTAIN RD	354.2	8501	0.13	District 1	Local	Flexible	01/21/2018		
	000009610		SHADOWSTONE	KINGS XING	END	293.7	7049	0.11	District 1	Local	Flexible	01/21/2018		
	000009620		HISTORIC VW	END	KINGS XING	804	19296	0.30	District 1	Local	Flexible	01/21/2018		
	000009630		WINDSONG WAY	KINGS XING	PLANTERS ROW	1004.8	24115	0.38	District 1	Local	Flexible	01/21/2018		
	000009640		WINDSONG WAY	PLANTERS ROW	END	516.4	12394	0.20	District 1	Local	Flexible	01/21/2018		
	000009650		TRAVELER CT	END	PLANTERS ROW	747.8	17947	0.28	District 1	Local	Flexible	01/21/2018		
	000009660		PLANTERS ROW	END	TRAVELER CT	348.1	8354	0.13	District 1	Local	Flexible	01/21/2018		
	000009670		PLANTERS ROW	TRAVELER CT	WINDSONG WAY	992.4	23818	0.38	District 1	Local	Flexible	01/21/2018		
S000001150	S000001150	45.0	WOODLAWN CIR			4295.7	103098	1.63	District 2	Local	Flexible	01/25/2018	57.6	
	000003600		WOODLAWN CIR	MONTREAL RD E	JOHNS RD	1087	26088	0.41	District 2	Local	Flexible	01/25/2018		
	000003610		LEE WAY	LAWRENCEVILLE HWY	SETTLEMENT RD	368	8832	0.14	District 2	Local	Flexible	01/25/2018		
	000003620		SETTLEMENT RD	LEE WAY	JOHNS RD	554.1	13298	0.21	District 2	Local	Flexible	01/25/2018		
	000003630		JOHNS RD	SETTLEMENT RD	WOODLAWN CIR	306.4	7354	0.12	District 2	Local	Flexible	01/25/2018		
	000003640		JOHNS RD	WOODLAWN CIR	STAPP DR	756.9	18166	0.29	District 2	Local	Flexible	01/25/2018		
	000003650		JOHNS RD	STAPP DR	SOUTH END	507.4	12178	0.19	District 2	Local	Flexible	01/25/2018		
	000003660		STAPP DR	JOHNS RD	EAST END	715.9	17182	0.27	District 2	Local	Flexible	01/25/2018		
0000004020	0000004020	71.6	ZEMORY DR	END	LAWRENCEVILLE HWY	1983	47592	0.75	District 2	Local	Flexible	01/25/2018	66.7	